



## Internal Memorandum

**December 26, 2007**

To: Chief Michael Paillou

Fr: Capt. Frank Arnoldy

Topic: September 2007 Public Report

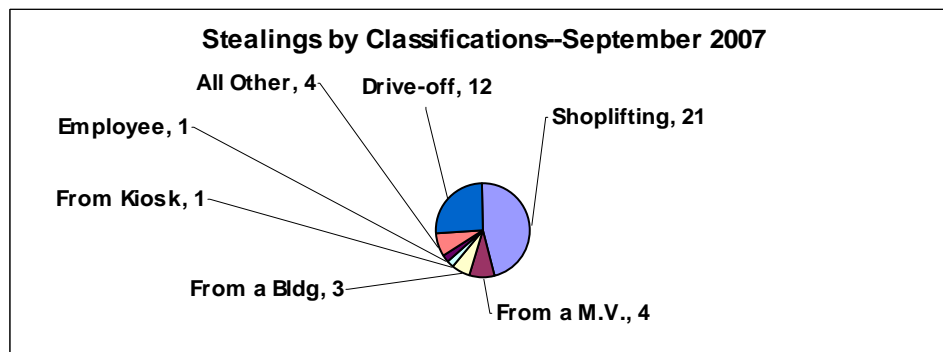
This is the report of the activity of the Crestwood Police Department for the month of September 2007. In September 2007, there were 55 Part I offenses and 444 Part II offenses for a total of 499. This compares with 60 Part I offenses and 541 Part II offenses for a total of 601 in September 2006. The main difference was in the number of property damages, suspicious activity and traffic stops.

There were four assaults in September 2007 and two involved domestic violence. In three cases, the parties knew each other prior to the assaults.

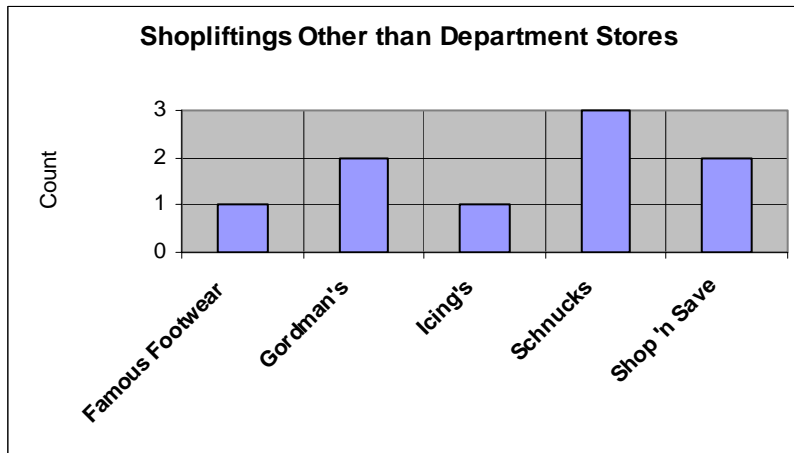
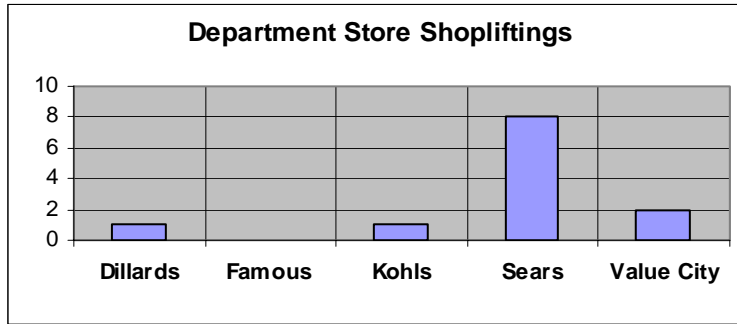
There was one burglary reported in September. On 09-18-07, between 0825 and 1730, someone entered a residence on Leawood and removed jewelry. Investigation revealed that the jewelry had been taken by a family member and that family member was taken into custody.

Stealing offenses numbered 46 in September 2007.

Stealings were of the following classifications in September 2007:

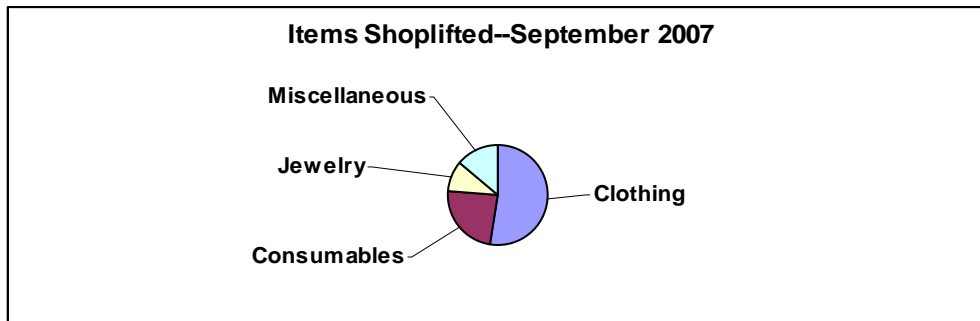


Shopliftings accounted for 21 of the 46 stealings in September 2007 or 45%. The shopliftings occurred at the following stores in September 2007:

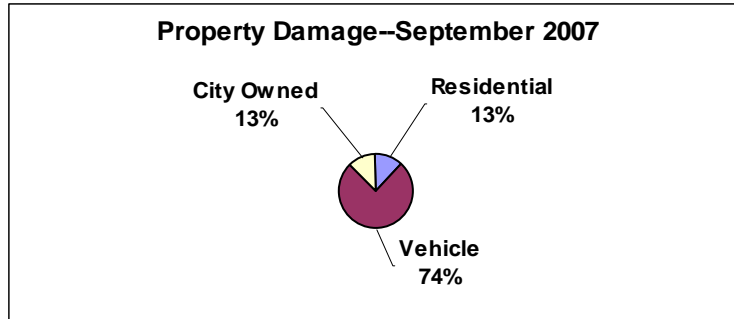


Of the shopliftings, 81% were cleared by arrest and adults accounted for 65% and juveniles accounted for 35% of the clearances.

The items shoplifted were found to be:



There were eight property damages in September 2007 and they were of the following classifications:



The City Owned was an electric switch that was damaged in Whitecliff Park.

There were no receiving stolen properties or stolen vehicles in September 2007.

Part I offenses numbered 55 in September 2007.

**Part II:**

In September 2007, there were four frauds, one passing a bad check, one forgery, one credit card fraud and one counterfeiting. There was one drug offenses, possession of a small quantity of marijuana. There were two offenses against public peace, one disorderly conduct and one false report. There were three DWI cases, twenty animal related calls and 71 people related calls including 68 sick cases / accidental injuries, two sudden deaths and one suicide or attempt suicide. The juvenile offenses included two minors in possession and the one family offense was a criminal non-support. The one weapons offense involved a male displaying a handgun on a parking lot.

Part II offenses totaled 444 in September 2007.



**Monthly Crime / Activity Reports**  
**2007**                      **September**

	Ward 1	Ward 2	Ward 3	Ward 4	Plaza	Total
Murder	0	0	0	0	0	0
Rape - Sexual Assault	0	0	0	0	0	0
Robbery	0	0	0	0	0	0
Burglary	1	0	0	0	0	1
Stealing	8	14	6	2	16	46
Property Damage	1	4	2	1	0	8
Motor Vehicle Theft	0	0	0	0	0	0
<b>SubTotal Part1</b>	<b>10</b>	<b>18</b>	<b>8</b>	<b>3</b>	<b>16</b>	<b>55</b>
Frauds	1	1	1	0	1	4
Drug Offenses	0	0	1	0	0	1
Offenses Against Public Peace	1	0	0	0	1	2
Driving While Intoxicated	1	1	1	0	0	3
Traffic Accidents	5	6	3	0	3	17
Animal Related Calls	7	5	2	5	1	20
People Related	22	19	15	8	7	71
Juvenile Offenses	1	1	0	0	0	2
Non-Classified Suspicious Activity	10	16	13	6	7	52
Family Offenses	0	1	0	0	0	1
Miscellaneous Police Calls	55	63	36	33	18	205
Weapons Offenses	0	1	0	0	0	1
<b>SubTotal Part2</b>	<b>103</b>	<b>113</b>	<b>72</b>	<b>52</b>	<b>38</b>	<b>379</b>
<b>Total Reported Offenses</b>	<b>113</b>	<b>131</b>	<b>80</b>	<b>55</b>	<b>54</b>	<b>434</b>

In September 2007 in Ward One, there was one burglary. Stealings numbered eight with seven at addresses on Watson Road and one in the neighborhoods. Property damages numbered one, none at addresses along Watson Road and one in the neighborhoods. There was one fraud, one offense against public peace, one juvenile related. There was one DWI case and five traffic accidents, 22 people related calls and seven animal related calls. Suspicious activity calls numbered ten and occurred on seven different streets and there were 55 miscellaneous police service calls.

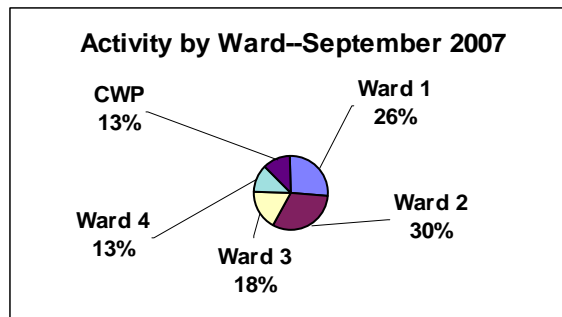
In Ward Two in September 2007, stealings numbered fourteen with fourteen at addresses on Watson Road, Watson Plaza and Big Bend and none in the neighborhoods. Property damages numbered four, two at addresses along Watson Road and two in the neighborhoods. There was one fraud, one juvenile offense, one family offense and one weapons offense. There was one DWI case and six traffic accidents, nineteen people related calls and five animal related calls. Suspicious activity calls numbered sixteen and occurred on nine different streets and there were 63 calls for miscellaneous police services.

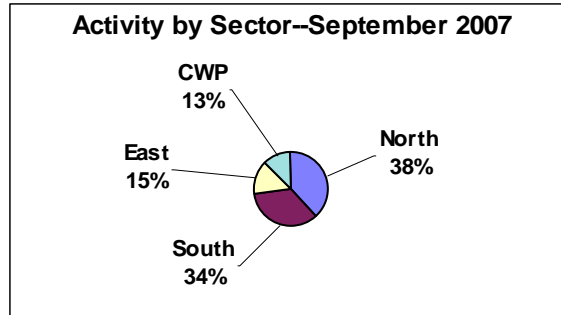
In September 2007 in Ward Three, stealings numbered six with six at addresses on Watson Road and none in the neighborhoods. Property damages numbered two, one at Whitecliff Park and one in the neighborhoods. There was one fraud and one drug offenses. There was one DWI case and three traffic accidents, fifteen people related calls and two animal related calls. Suspicious activity calls numbered thirteen and occurred on nine different streets and there were 36 miscellaneous police service calls.

In Ward Four in September 2007, stealings numbered two and property damages numbered one. There were no DWI cases and no traffic accidents, eight people related calls and five animal related calls. Suspicious activity calls numbered six and occurred on five different streets and there were 33 calls for miscellaneous police services.

In Crestwood Plaza, stealings numbered sixteen with eleven shopliftings, two from vehicles, and one from buildings, one kiosk and one employee thefts. There were no property damages or stolen vehicles. There was one fraud and one offense against public peace. There were three traffic accidents, seven people related calls and one animal related calls. Suspicious activity calls numbered 7 and there were eighteen police service calls of a miscellaneous nature.

**CAD Activity by Ward and Sector:**



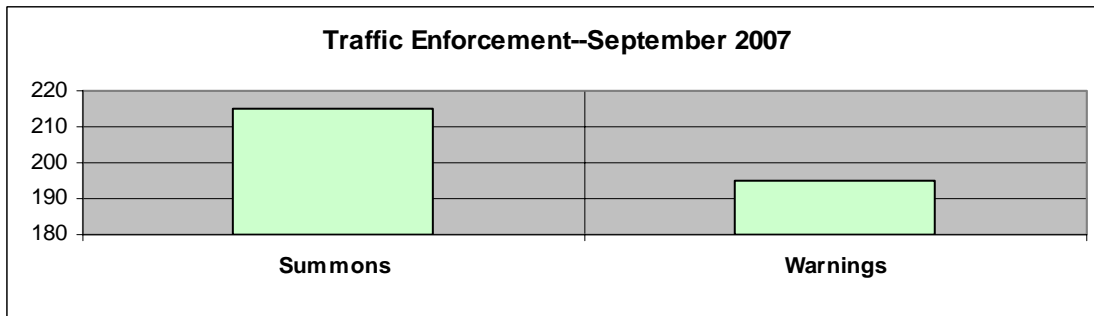


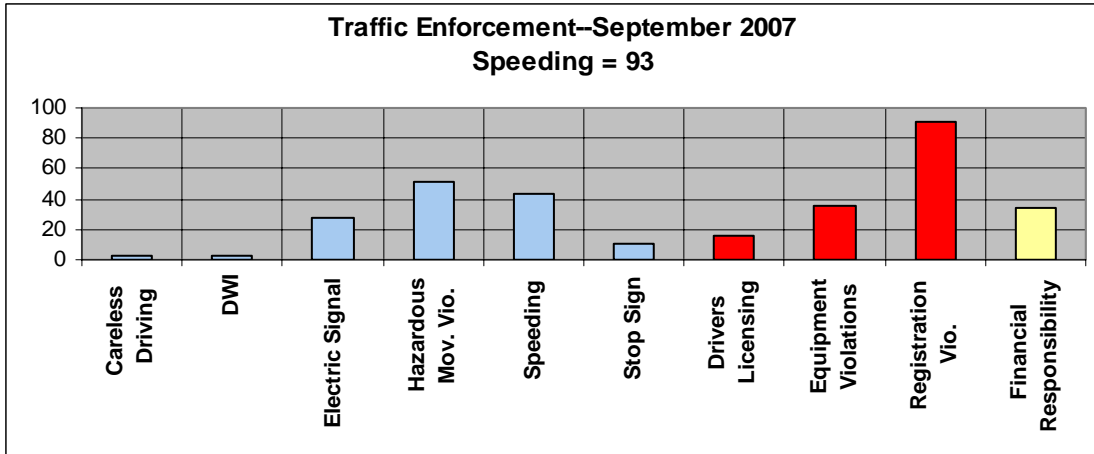
**Traffic Enforcement:**

**Traffic Enforcement by Ward:**

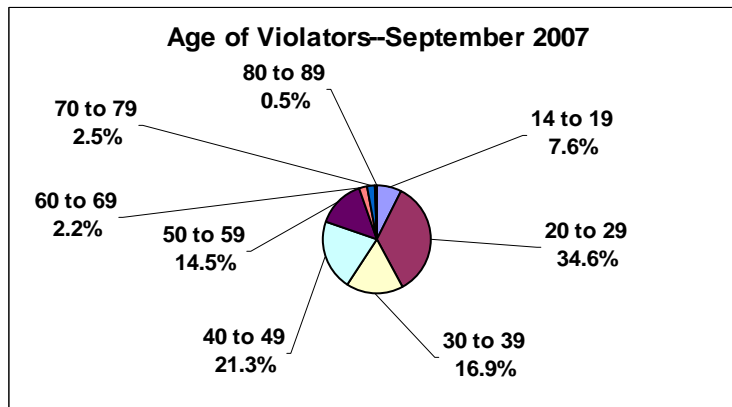
<b>September 2007</b>						
	<b>Ward 1</b>	<b>Ward 2</b>	<b>Ward 3</b>	<b>Ward 4</b>	<b>Plaza</b>	
<b>Stop Sign</b>	15	1	24	1	2	<b>43</b>
<b>Careless Driving</b>	1	0	1	1	0	<b>3</b>
<b>DWI</b>	2	0	1	0	0	<b>3</b>
<b>Electric Signal</b>	12	9	3	3	0	<b>27</b>
<b>Hazardous Moving</b>	22	17	9	3	0	<b>51</b>
<b>Speeding</b>	15	9	25	42	2	<b>93</b>
<b>Passenger Restraint</b>	5	3	2	0	1	<b>11</b>
<b>Drivers License</b>	7	7	1	1	0	<b>16</b>
<b>Equipment</b>	15	12	6	1	2	<b>36</b>
<b>Registration</b>	34	28	20	6	3	<b>91</b>
<b>Financial Responsibility</b>	8	12	9	4	1	<b>34</b>
<b>Parking</b>	8	3	4	11	9	<b>35</b>
	<b>144</b>	<b>101</b>	<b>105</b>	<b>73</b>	<b>20</b>	<b>443</b>

There were 410 traffic enforcement actions taken in the month of September 2007. These actions were divided as follows:





The age of the violator was determined to be:

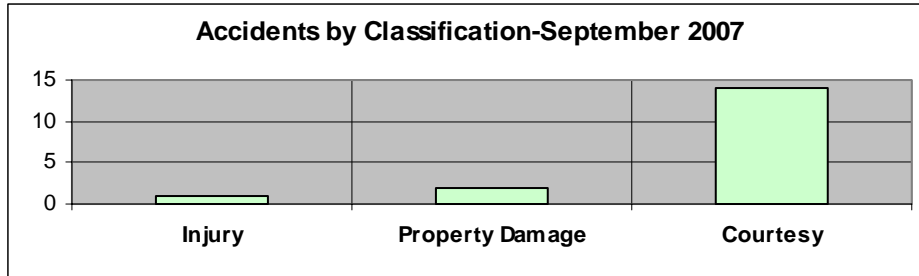


Enforcement Actions were taken on the following streets:

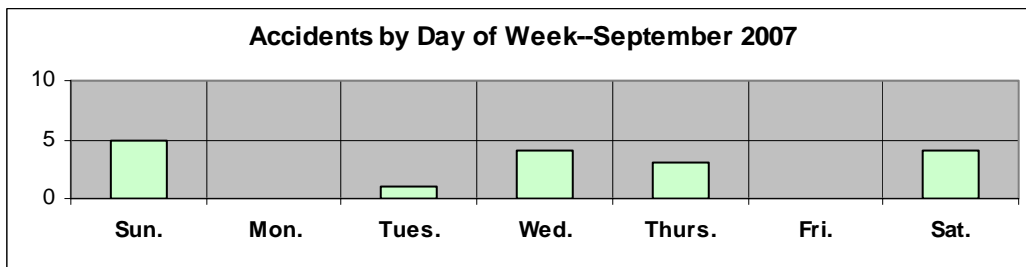
Enforcement Locations		September 2007	
Watson	208	Grant	1
CWP	10	Grant Farm Trl	1
Sappington	87	Holmes	2
Old Sapp.	22	Manda Lane	2
I-44	0	Marsan	2
Big Bend	0	Rayburn Avenue	3
Pardee Rd.	26	Red Oak Drive	3
Pardee Ln.	9	Ridgewood	4
Grant Rd.	1	Rock Hill	2
East Watson	2	Royal Arms	4
Garber	2	Sanders	1
Liggett	2	Sturdy	2
Crest Oak	1	Tahiti Drive	3
Fox Park Drive	1	Trelane Avenue	1
Gallop	1	Twincrest	2
Glenwood	1	Woodbine	2

### Traffic Accidents:

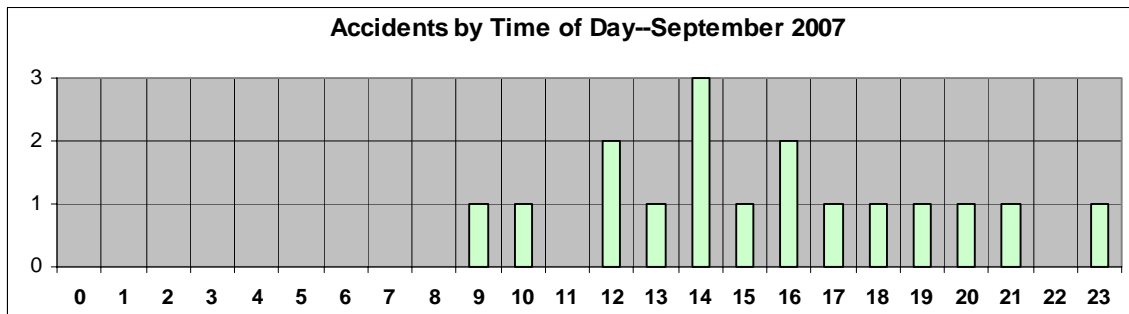
In September 2007, there were seventeen traffic accidents reported. These accidents were of the following classifications:



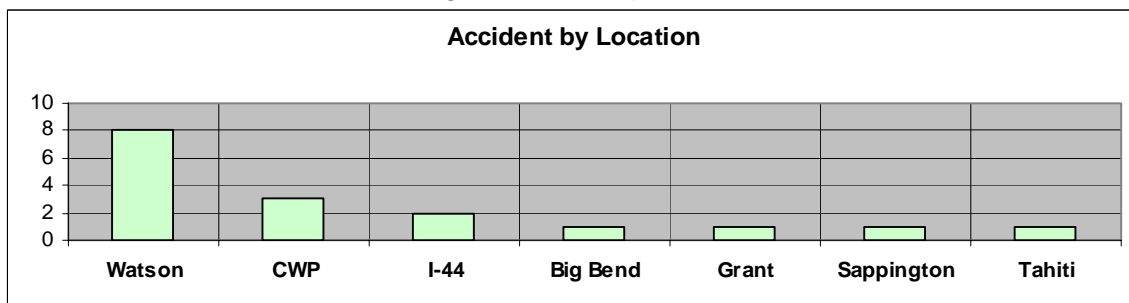
Accidents occurred on the following days of the week:



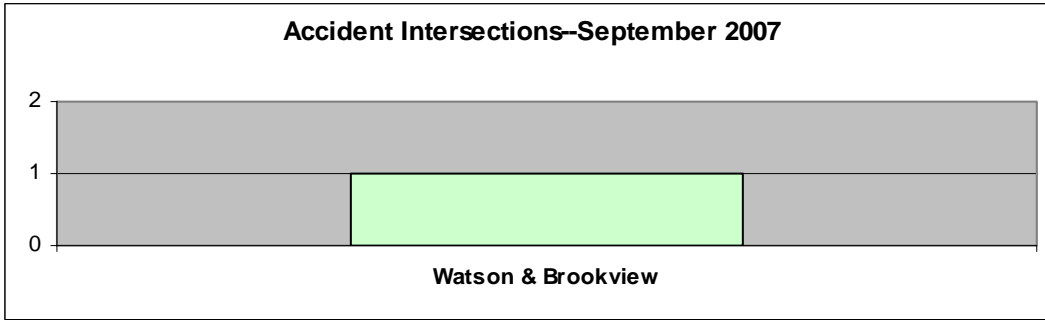
Accidents occurred during the following hours of the day:



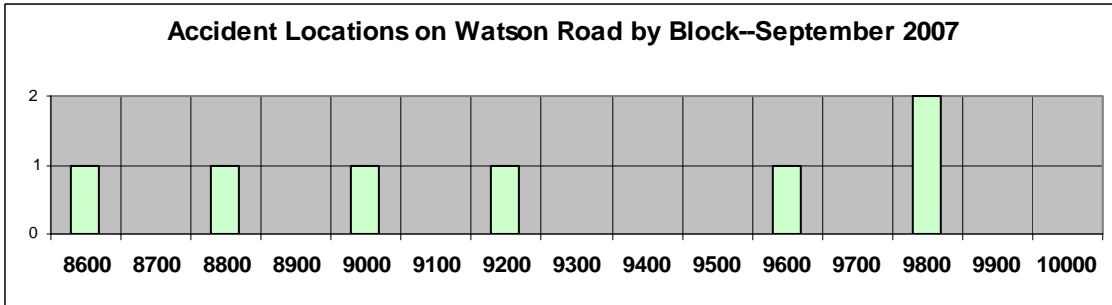
Accidents occurred on the following streets in September 2007:



Accidents occurred at the following intersections:



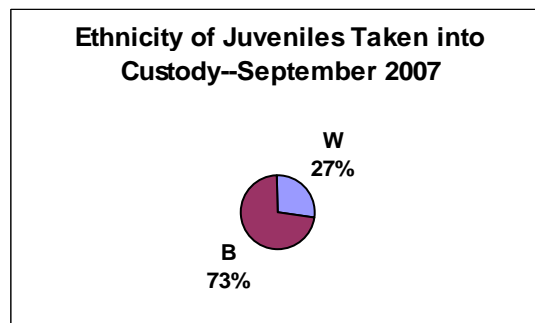
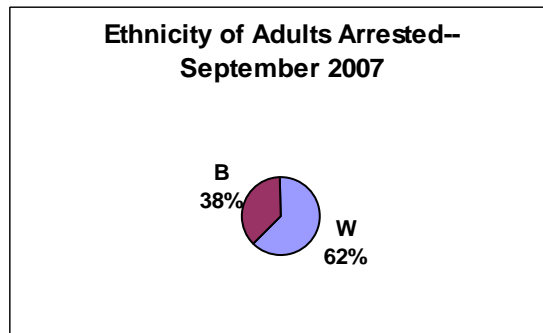
Accidents occurred in the following blocks of Watson Road:



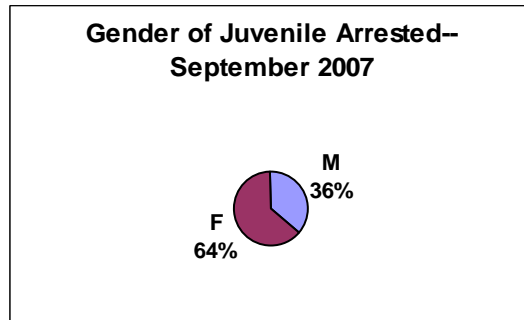
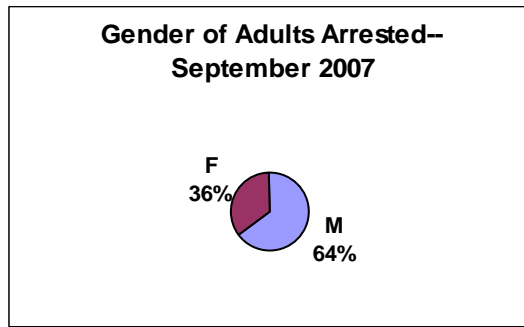
**Arrest Information:**

Sixty-nine adults and eleven juveniles were taken into custody in September 2007. Eighteen persons were issued summons in lieu of physical arrests.

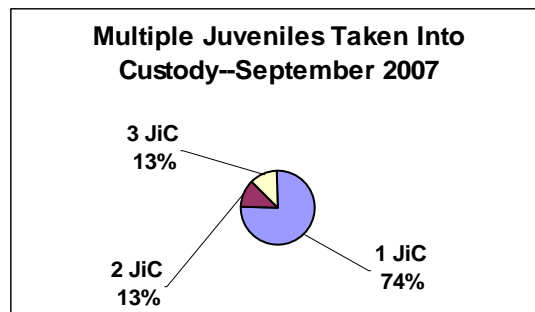
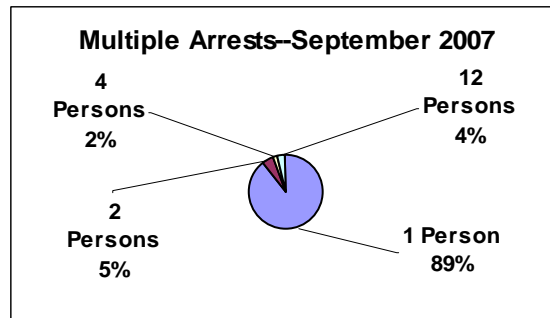
The ethnicity of the person taken into custody was:



The gender of the persons taken into custody was:



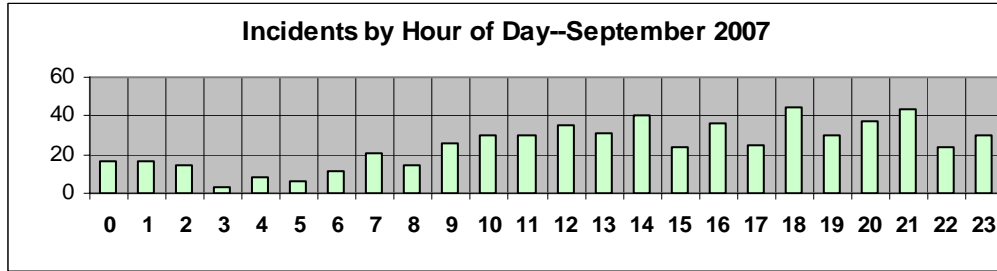
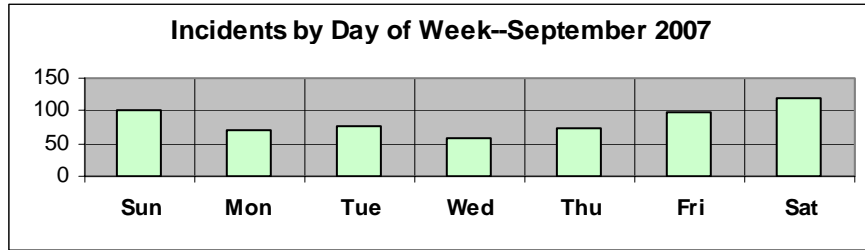
Multiple Arrests:



Multiple arrests are tracked due to the manpower and time required to safely transport and process multiple prisoners from the same incident.

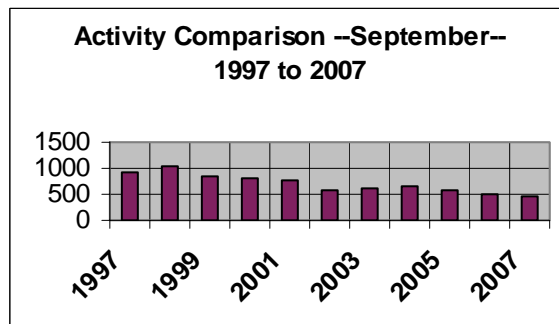
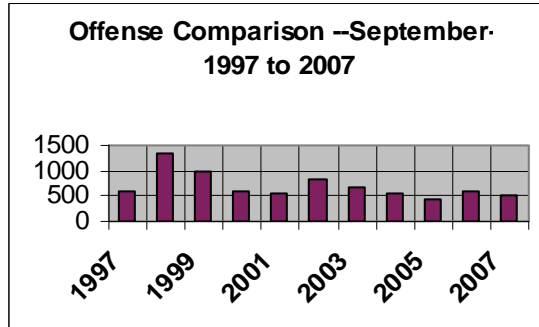
**Activity Report:**

Activity occurred on the following days of the week and hours of the day:

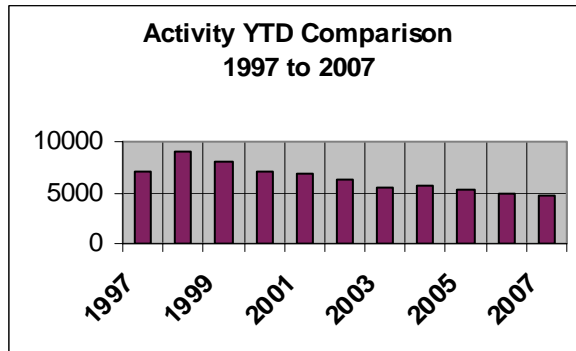
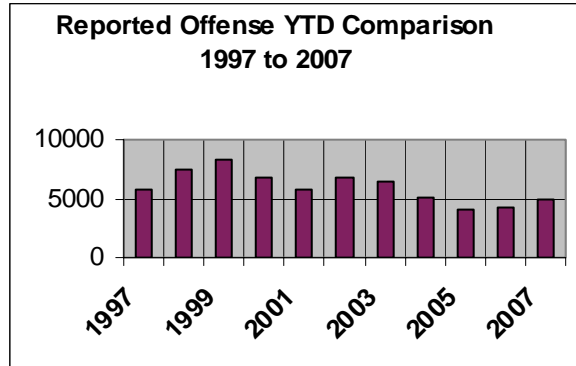


**Offense and Activity Comparison:**

This is a comparison of September 2007 to the same month in 1997 to 2006. Offenses are the number of offenses as reported in the Part I and Part II offenses in the monthly statistical report. Activity is the number of activities as reported in the CAD Incident and Political Ward sections of the monthly statistical report.

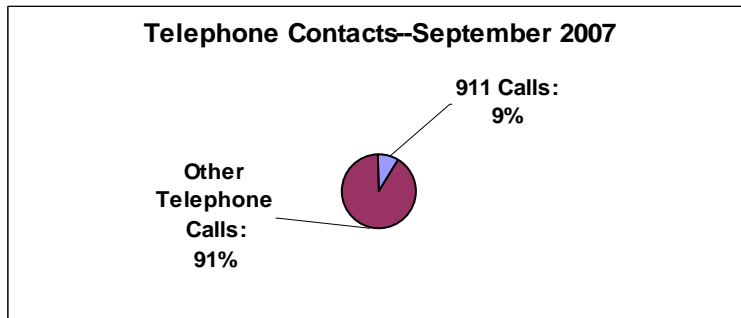


Years to Date:



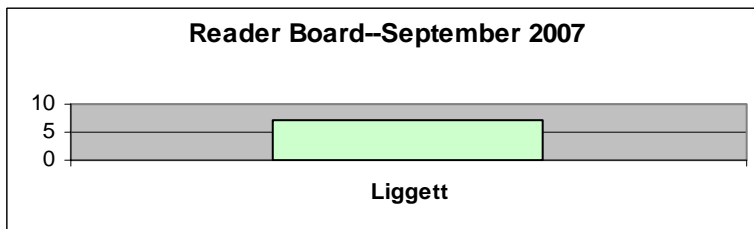
**Communications:**

Communications handled over 3634 telephone contacts and 352 9-1-1 calls in September 2007. This is a daily average of 121 telephone contacts and twelve 9-1-1 calls.



**Reader Board:**

The speed measuring reader board was placed at the following locations and for the following amount of time in September 2007:

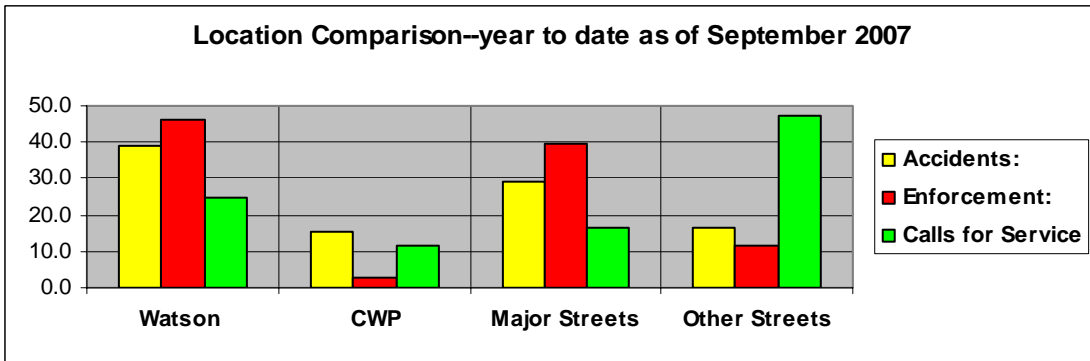


**Location Comparison:**

This chart is a comparison of the percentage of accidents; enforcement and calls for service by the four major tracking areas in the city year to date for 2007. Watson is activity along Watson Road and CWP is activity in Crestwood Plaza. Major streets are the following streets that have been used to track accidents and enforcement for a length of time. They are:

- |                |             |
|----------------|-------------|
| Sappington     | Pardee Lane |
| Old Sappington | Grant Road  |
| I-44           | East Watson |
| Big Bend       | Garber Road |
| Pardee Road    | Liggett.    |

Other streets are the remainder of the streets that are not included in one of the areas.



This graph is a representation of the same information for three areas, Watson Road, CWP and the remainder of the City:

