



## Internal Memorandum

**11-30-2011**

To: Chief Michael Paillou

Fr: Deputy Chief Frank Arnoldy

Topic: October 2011 Public Report

This is the report of the activity of the Crestwood Police Department for the month of October 2011. In October 2011, there were 34 Part I offenses and 388 Part II offenses for a total of 422. This compares with 37 Part I offenses and 415 Part II offenses for a total of 452 in October 2010. The main difference was in the number of burglaries and suspicious activity calls.

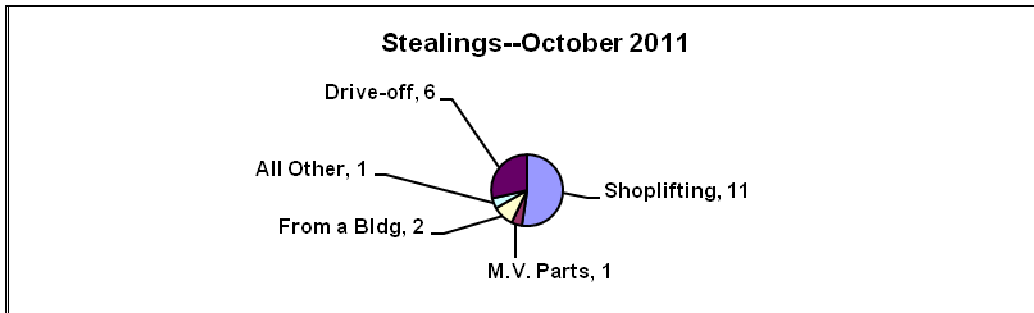
There was one sexual offenses reported on 10-07-2011 that involved touching between pre-teen girls. The offense was reported by DFS.

There were two assaults in October 2011 and none involved domestic violence. In one case, the parties knew each other prior to the assaults.

There were three burglaries reported in October. The first was a residential burglary that was reported on 10-03-2011 on Sessions. The victim found the suspect in his sunroom and when confronted, the suspect ran away. The scene was processed by the Detective Bureau. The second residential burglary was reported on 10-08-2011 on Westglen. A patio door was removed from the track during the daytime hours. The scene was processed by the Detective Bureau. The commercial burglary was reported on 10-03-2011 on Watson Industrial. The offenses occurred over multiple days and entry was gained by breaking a window. The scene was processed by the Detective Bureau.

Stealing offenses numbered 21 in October 2011.

Stealings were of the following classifications in October 2011:

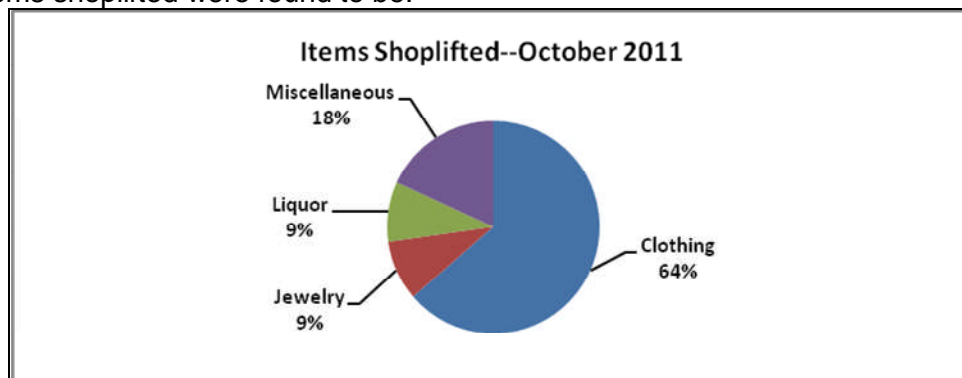


Shopliftings accounted for 11 of the 21 stealings in October 2011 or 52%. The shopliftings occurred at the following stores in October 2011:

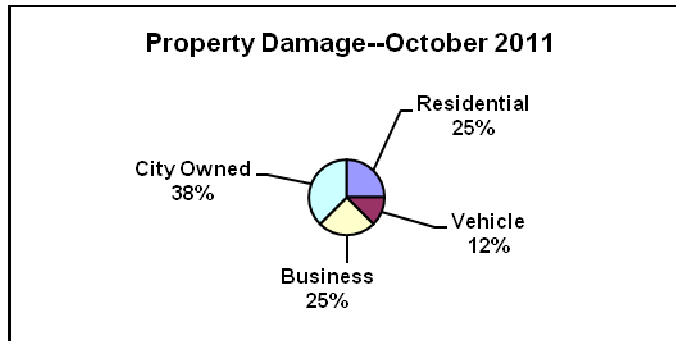


Of the shopliftings, 82% were cleared by arrest and adults accounted for 78%, adults and juveniles together 11% and juveniles accounted for 11% of the clearances.

The items shoplifted were found to be:



There were eight property damages in October 2011 and they were of the following classifications:



There was one recovered stolen vehicles in October 2011. A stolen rental truck was recovered at a self-storage facility. The truck had been reported stolen in St. Louis City.

Part I offenses numbered 34 in October 2011.

**Part II:**

In October 2011, there were three frauds reported, two bad checks and one all-other type fraud. There were two drug offenses and both were possession of small quantities of marijuana. The one offense against public peace was a disorderly conduct. There were nine animal related calls and 76 people related calls including 73 medical emergencies, two missing persons and one sudden death. The one juvenile offense was a protective custody and there were 33 suspicious activity calls.

Part II offenses totaled 388 in October 2011.



**Monthly Crime / Activity Reports**  
**2011**                      **October**

	Ward 1	Ward 2	Ward 3	Ward 4	Plaza	Total
<b>Murder</b>	0	0	0	0	0	0
<b>Rape - Sexual Assault</b>	0	1	0	0	0	1
<b>Robbery</b>	0	0	0	0	0	0
<b>Burglary</b>	1	2	0	0	0	3
<b>Stealing</b>	2	14	2	0	3	21
<b>Property Damage</b>	1	2	1	4	0	8
<b>Motor Vehicle Theft</b>	0	0	1	0	0	1
<b>SubTotal Part1</b>	4	19	4	4	3	34
<b>Frauds</b>	1	2	0	0	0	3
<b>Drug Offenses</b>	0	2	0	0	0	2
<b>Offenses Against Public Peace</b>	0	1	0	0	0	1
<b>Driving While Intoxicated</b>	0	0	0	0	0	0
<b>Traffic Accidents</b>	8	5	3	0	0	16
<b>Animal Related Calls</b>	4	1	0	4	0	9
<b>People Related</b>	14	18	26	17	1	76
<b>Juvenile Offenses</b>	0	0	0	1	0	1
<b>Non-Classified Suspicious Activity</b>	11	6	9	6	1	33
<b>Family Offenses</b>	0	0	0	0	0	0
<b>Miscellaneous Police Calls</b>	45	75	26	31	4	181
<b>Weapons Offenses</b>	0	0	0	0	0	0
<b>SubTotal Part2</b>	83	110	64	59	6	322
<b>Total Reported Offenses</b>	87	129	68	63	9	356

In October 2011 in Ward One, there was one burglary reported on Watson Industrial. Stealings numbered two with two at addresses on Watson Road and none in the neighborhoods. Property damages numbered one, one at an address along Watson Road and none in the neighborhoods. There was one fraud, eight traffic accidents, fourteen people related calls and four animal related calls. Suspicious activity calls numbered eleven and occurred on eight different streets and there were 45 miscellaneous police service calls.

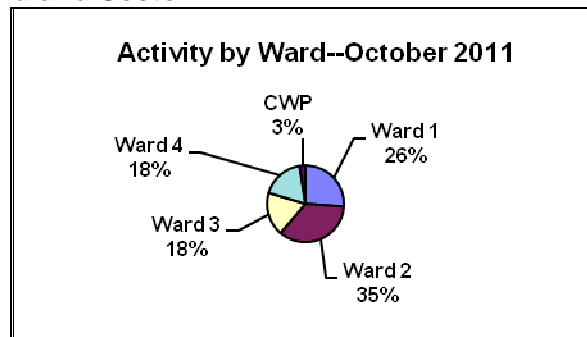
In Ward Two in October 2011, there was one sexual offense and two burglaries, one on Watson and one on Sessions. Stealings numbered fourteen with fourteen at addresses on Watson Road, Watson Plaza and Big Bend and none in the neighborhoods. Property damages numbered two, one at address along Big Bend, one at a school and none in the neighborhoods. There were two frauds, two drug offenses and one offense against public peace. There were five traffic accidents, eighteen people related calls and one animal related calls. Suspicious activity calls numbered six and occurred on four different streets and there were 75 calls for miscellaneous police services.

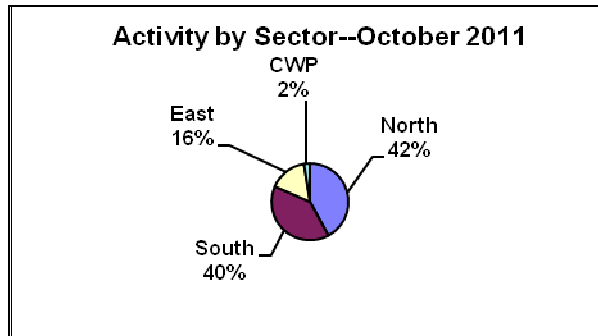
In October 2011 in Ward Three, stealings numbered two with one at addresses on Watson Road and one at a senior living center and none in the neighborhoods. Property damages numbered one in Whitecliff Park. There was one recovered stolen vehicle from another venue. There were three traffic accidents, suspicious activity calls numbered nine and occurred on seven different streets and there were 26 miscellaneous police service calls.

In Ward Four in October 2011, there were no stealings reported and property damages numbered four with two in Crestwood Park. There was one juvenile related offense. There were seventeen people related calls and four animal related calls. Suspicious activity calls numbered six and occurred on three different streets and there were 31 calls for miscellaneous police services.

In Crestwood Plaza, stealings numbered three with three shopliftings. There was one people related call, suspicious activity calls numbered one and there were four police service calls of a miscellaneous nature.

**CAD Activity by Ward and Sector:**



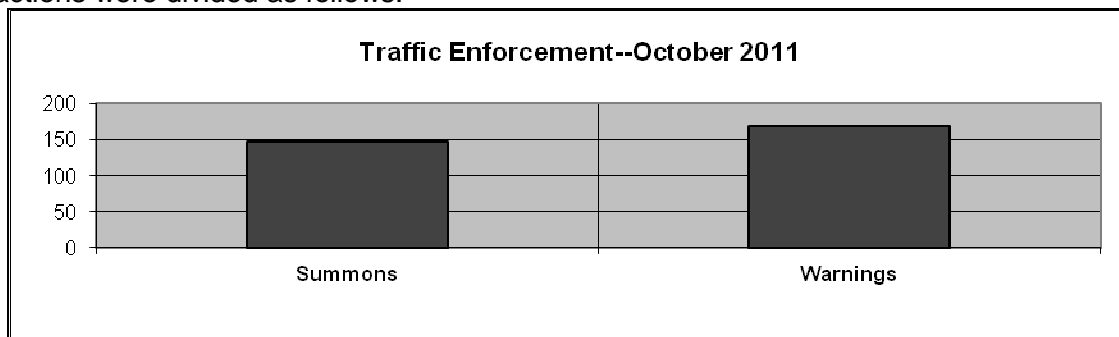


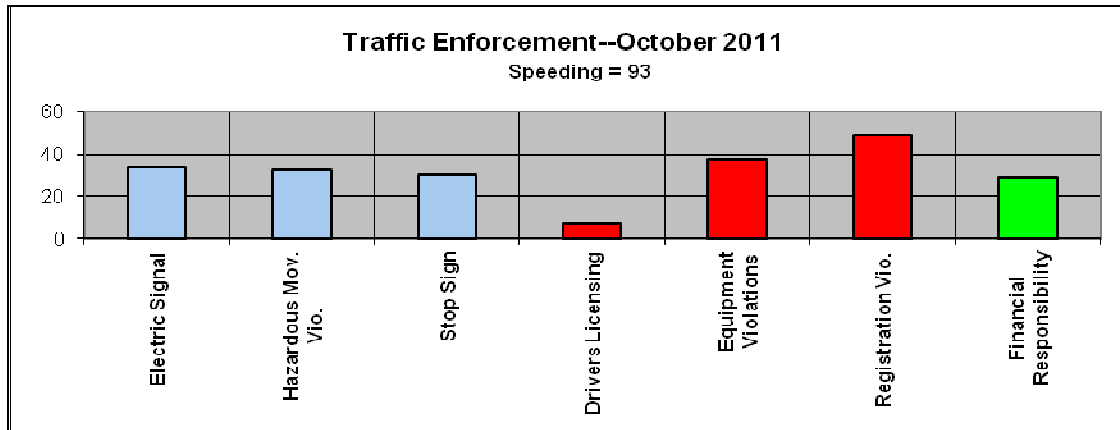
**Traffic Enforcement:**

**Traffic Enforcement by Ward:**

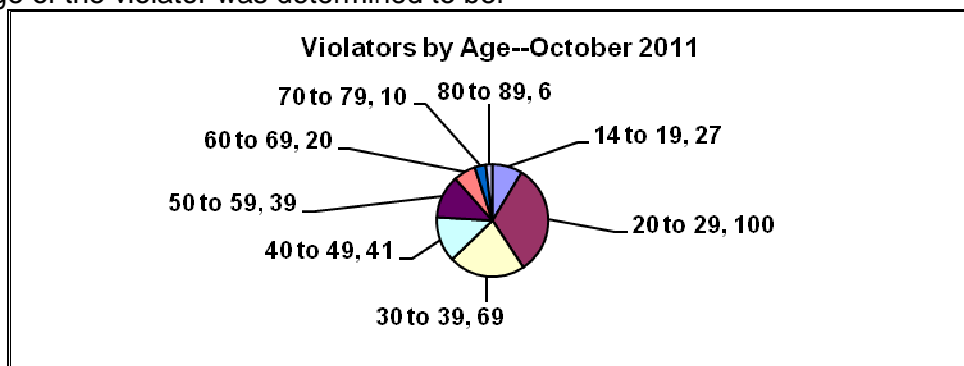
October	2011					
	Ward 1	Ward 2	Ward 3	Ward 4	Plaza	
Stop Sign	17	7	4	2	0	30
Careless Driving	0	0	0	0	0	0
DWI	0	0	0	0	0	0
Electric Signal	21	10	0	3	0	34
Hazardous Moving	13	10	9	1	0	33
Speeding	24	31	12	26	0	93
Passenger Restraint	0	0	0	0	0	0
Drivers License	1	4	2	0	0	7
Equipment	10	15	7	5	0	37
Registration	10	23	9	7	0	49
Financial Responsibility	6	12	3	8	0	29
Parking	3	2	0	2	0	7
	105	114	46	54	0	319

There were 312 traffic enforcement actions taken in the month of October 2011. These actions were divided as follows:





The age of the violator was determined to be:

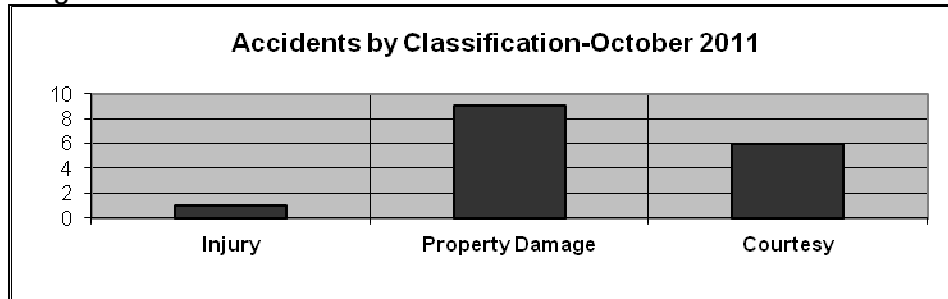


Enforcement Actions were taken on the following streets:

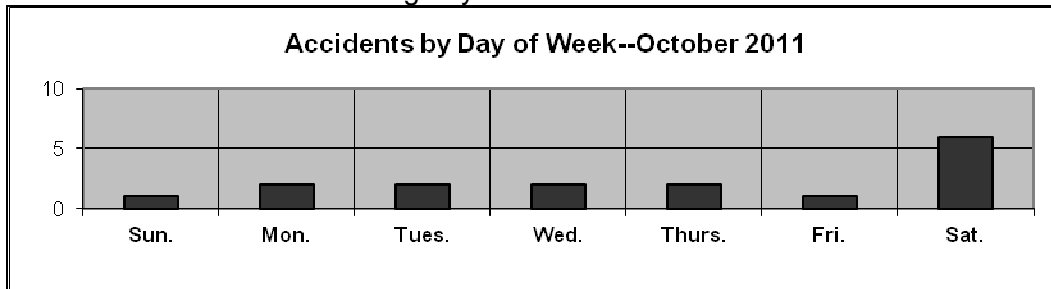
Enforcement Locations	Count	October 2011	Count
Watson	158	Brookview	1
CWP	0	Crest Oak	1
Sappington	76	Detjen	2
Old Sapp.	38	Gallop	2
I-44	1	Glenwood	3
Big Bend	0	Lodge Pole	3
Pardee Rd.	6	Pine Spray	1
Pardee Ln.	5	Rayburn	2
Grant Rd.	1	Spellman	4
East Watson	1	Tahiti	1
Garber	0	Twincrest	1
Liggett	2	Watson Plaza	3

**Traffic Accidents:**

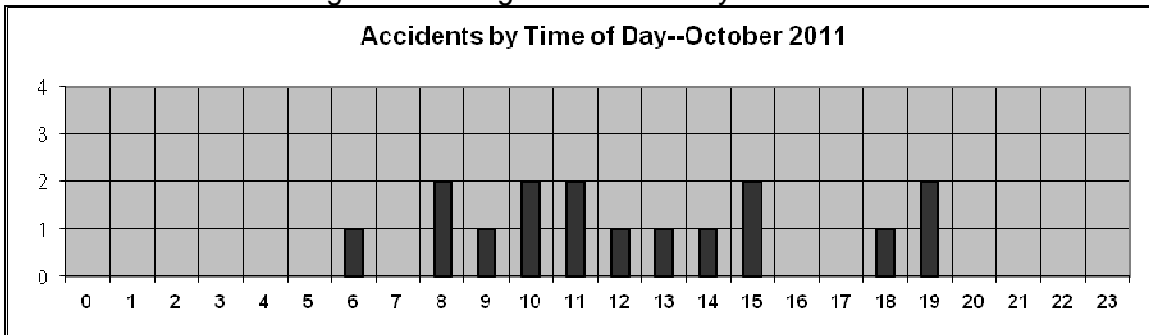
In October 2011, there were sixteen traffic accidents reported. These accidents were of the following classifications:



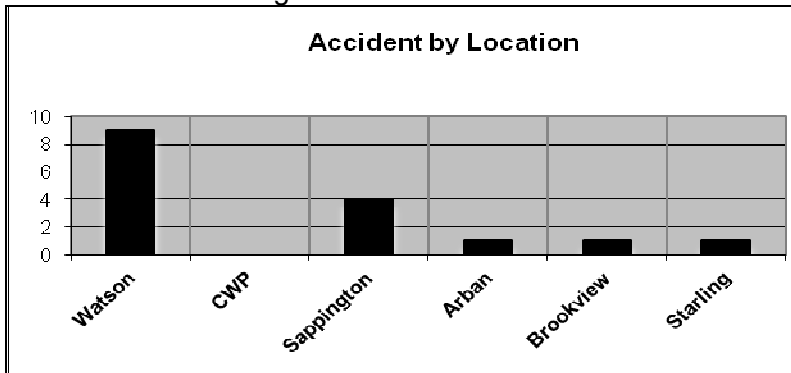
Accidents occurred on the following days of the week:



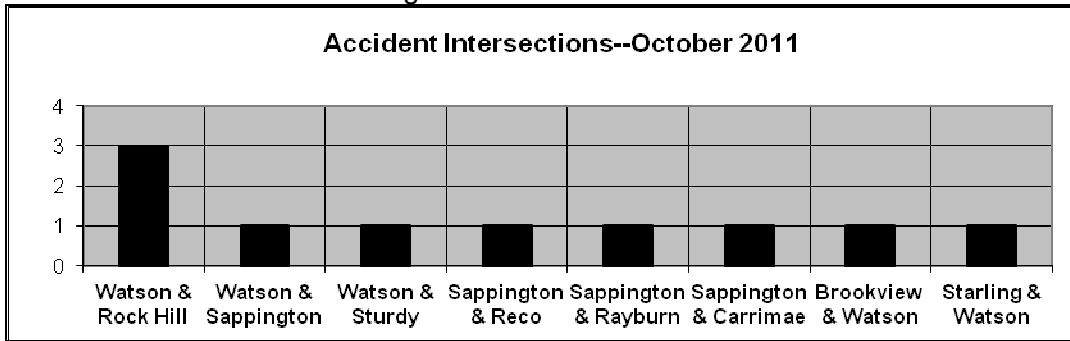
Accidents occurred during the following hours of the day:



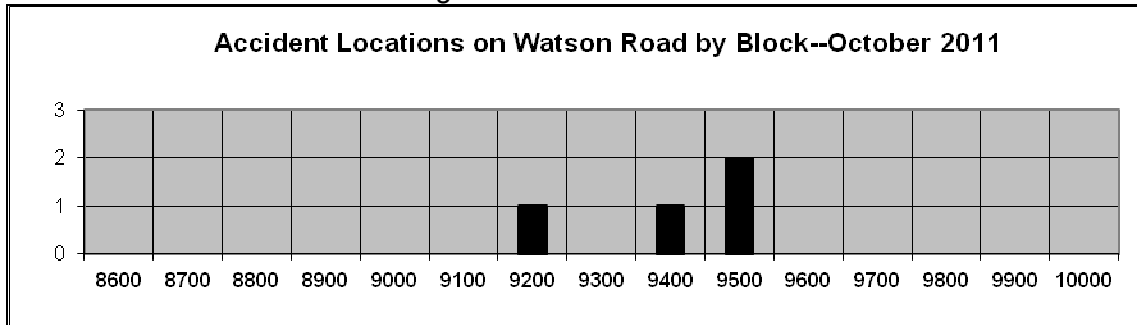
Accidents occurred on the following streets in October 2011:



Accidents occurred at the following intersections:




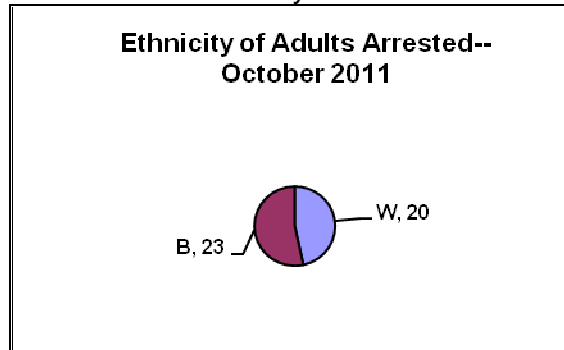
Accidents occurred in the following blocks of Watson Road:



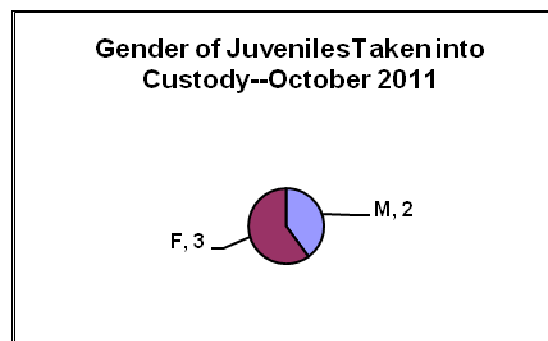
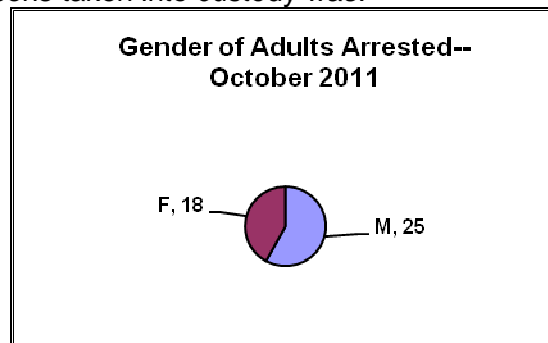
**Arrest Information:**

Forty-three adults and five juveniles were taken into custody in October 2011. Four persons were issued summons in lieu of physical arrests.

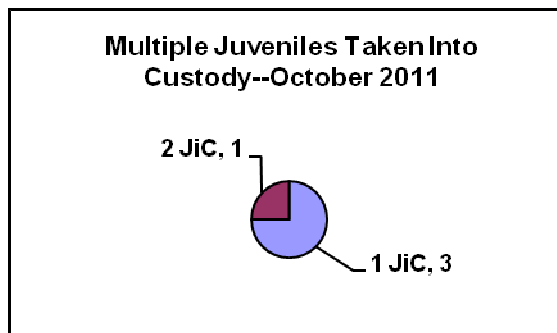

The ethnicity of the person taken into custody was:



The gender of the persons taken into custody was:



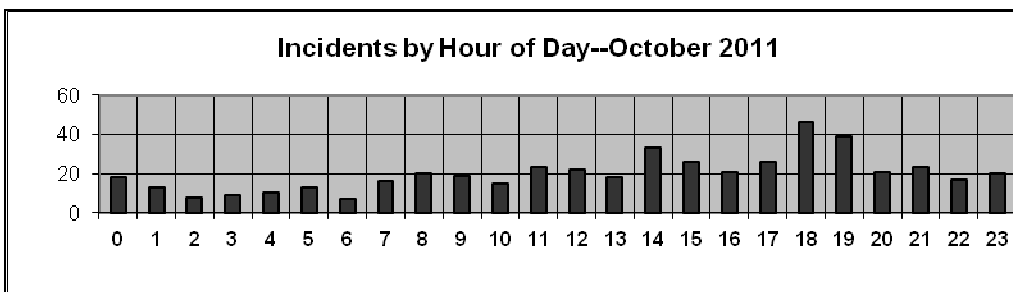
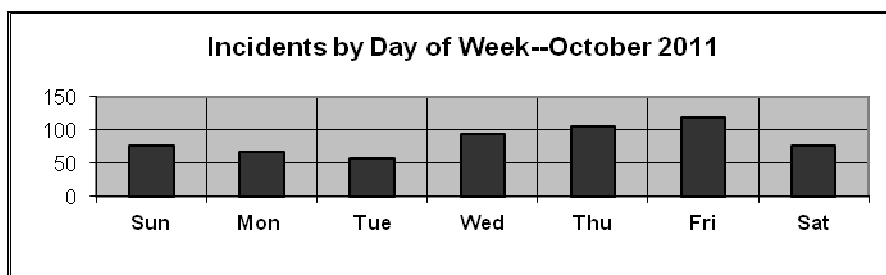
Multiple Arrests:



Multiple arrests are tracked due to the manpower and time required to safely transport and process multiple prisoners from the same incident.

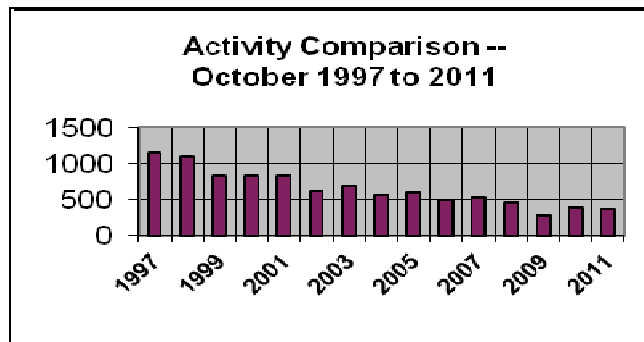
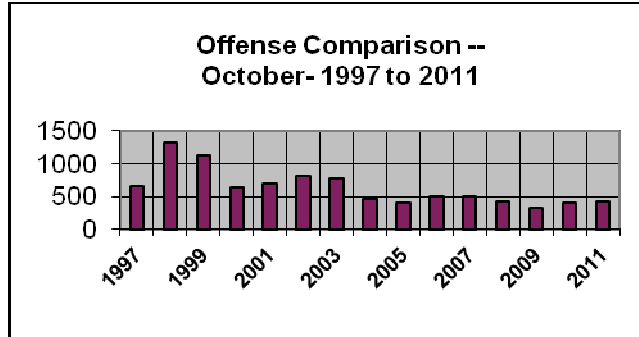
Activity Report:

Activity occurred on the following days of the week and hours of the day:

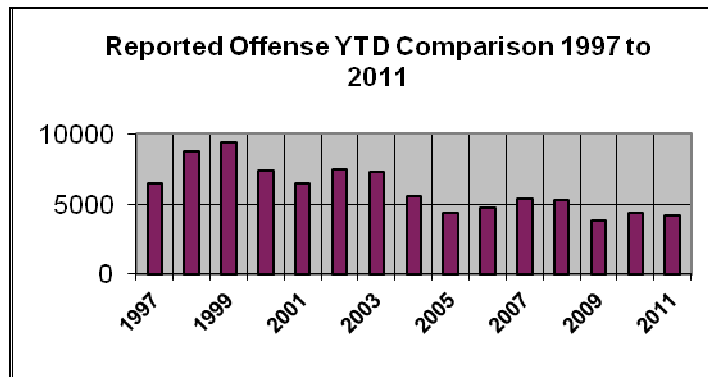


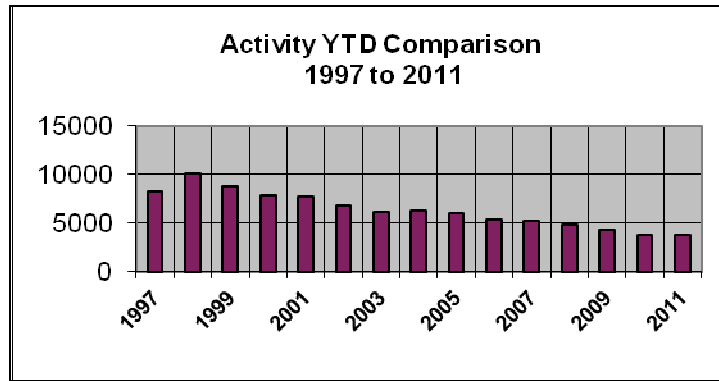
**Offense and Activity Comparison:**

This is a comparison of October 2011 to the same month in 1997 to 2010. Offenses are the number of offenses as reported in the Part I and Part II offenses in the monthly statistical report. Activity is the number of activities as reported in the CAD Incident and Political Ward sections of the monthly statistical report.



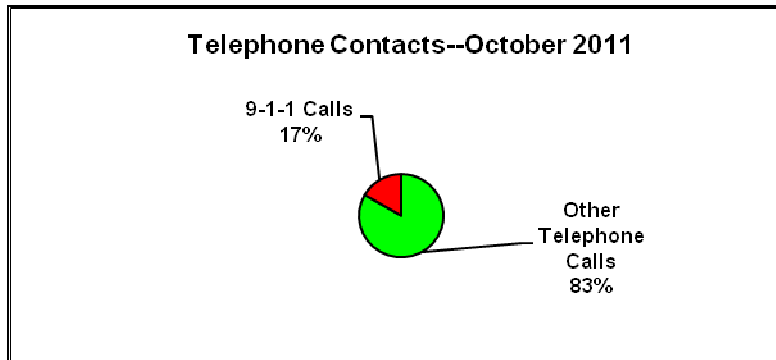
Years to Date:





**Communications:**

Communications handled over 2099 telephone contacts and 422 9-1-1 calls in October 2011. This is a daily average of 68 telephone contacts and fourteen 9-1-1 calls.

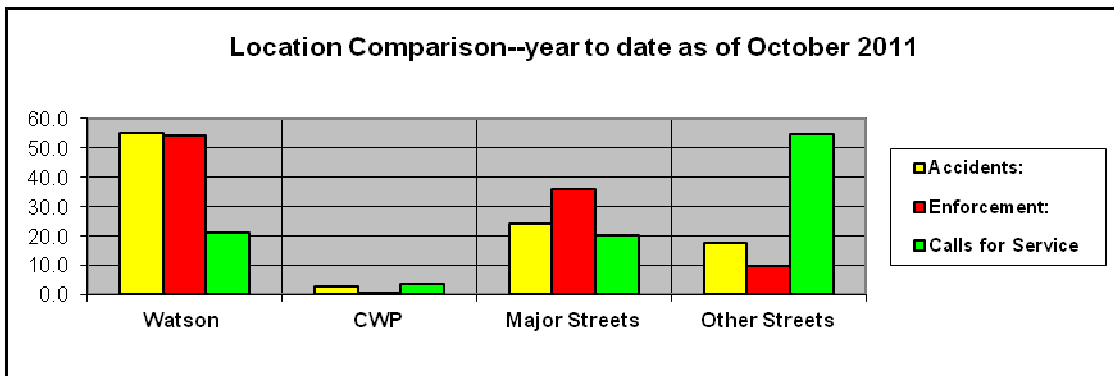


**Location Comparison:**

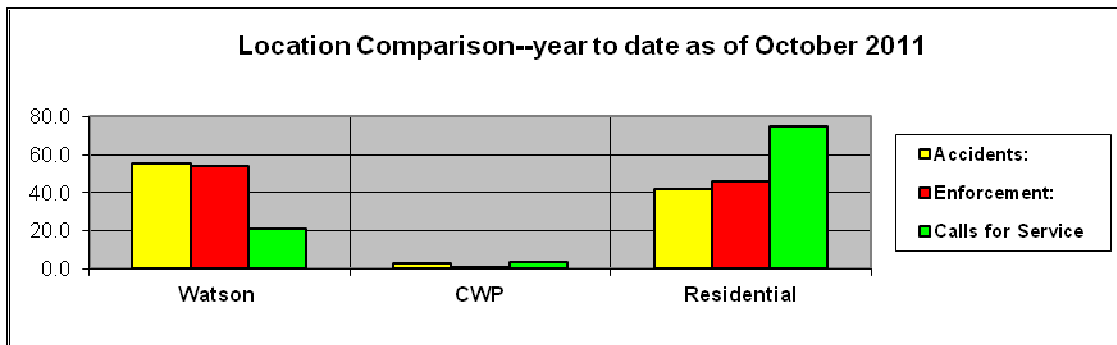
This chart is a comparison of the percentage of accidents, enforcement and calls for service by the four major tracking areas in the city year to date for 2011. Watson is activity along Watson Road and CWP is activity in Crestwood Plaza. Major streets are the following streets that have been used to track accidents and enforcement for a length of time. They are:

- |                |             |
|----------------|-------------|
| Sappington     | Pardee Lane |
| Old Sappington | Grant Road  |
| I-44           | East Watson |
| Big Bend       | Garber Road |
| Pardee Road    | Liggett.    |

Other streets are the remainder of the streets that are not included in one of the areas.



This graph is a representation of the same information for three areas, Watson Road, CWP and the remainder of the City:



**Where Did We Respond In the October 2011?**

On the next page is a list of the streets that calls were responded to in October 2011. The same major street grid that is used for accidents and enforcement locations is used and then the remainder of the streets are in alphabetical order.

<b>Call Locations</b>		<b>October 2011</b>	
Watson	70	Crompton	2
CWP	9	Curwood	1
		Dallwood	2
Sappington	14	David Scott	1
Old Sappington	1	Del Vista	4
I-44	7	Diane Lane	1
Big Bend	18	Diversey	3
Pardee Rd	2	Eddie & Park	4
Pardee Ln.	0	Etherton	1
Grant Rd	15	Ferndale	2
East Watson	2	Fournier	1
Garber	7	Fox Creek Ct.	2
Liggett	4	Fox Park Drive	1
		Gillespie	1
Acorn	1	Glen Rose	1
Arban	2	Glenwood Dr.	5
Arrowwood	1	Grant Park Dr.	1
Aspen	1	Grantwood Trails	4
Attucks	2	Greencrest	1
Banbury	1	Grovena	2
Banyon Tree	1	Harwich	1
Barberton	1	Heather	1
Blackthorn	1	Hutchins	2
Brookview	2	Joshua	1
Burnt Oak	1	Larchwood	1
Buxton	5	Larsen	1
Camelot	1	Laurel Hill	2
Camera	2	Lavant	1
Capri	2	Leawood	1
Chatwood	1	Lodge	7
Cherry Brook Lane	3	Lopina	1
Clover Lane	6	Manda Lane	3
Cloverlea	1	Maple Grove	1
Conover	1	Marsan	1
Cordoba	2	Mary Glen	6
Craighurst	1	Meadwofern	4
Craigwood	2	Park Crestwood	5
Crest Oak Lane	5	Parkshire	3
Crestmoor	3	Pennant	1

<b>Pinellas</b>	<b>1</b>	<b>Stylecrest</b>	<b>1</b>
<b>Queenston</b>	<b>2</b>	<b>Sun Country</b>	<b>1</b>
<b>Rayburn</b>	<b>6</b>	<b>Tahiti</b>	<b>2</b>
<b>Red Oak</b>	<b>1</b>	<b>Tower</b>	<b>1</b>
<b>Ridgewood</b>	<b>1</b>	<b>Trelane</b>	<b>4</b>
<b>Robyn</b>	<b>1</b>	<b>Tremont</b>	<b>1</b>
<b>Roger Lee</b>	<b>1</b>	<b>Ulysses</b>	<b>2</b>
<b>Royal Arms Ct.</b>	<b>2</b>	<b>Villa Crest</b>	<b>1</b>
<b>Rusdon</b>	<b>1</b>	<b>Volz</b>	<b>3</b>
<b>Samoa</b>	<b>6</b>	<b>Watson Industrial Park</b>	<b>3</b>
<b>Sanders</b>	<b>1</b>	<b>Watson Plaza</b>	<b>5</b>
<b>Sessions</b>	<b>1</b>	<b>Watson Woods</b>	<b>1</b>
<b>Sheryl Ann</b>	<b>1</b>	<b>Westglen</b>	<b>3</b>
<b>Shoppers Lane</b>	<b>3</b>	<b>Whitecliff</b>	<b>9</b>
<b>Spitz</b>	<b>1</b>	<b>Woodbine</b>	<b>3</b>
<b>Starling</b>	<b>4</b>	<b>Yolanda</b>	<b>1</b>
<b>Sturdy</b>	<b>2</b>	<b>Yorkshire Estates</b>	<b>2</b>

11-30-2011