



## Internal Memorandum

**06-10-2011**

To: Chief Michael Paillou

Fr: Deputy Chief Frank Arnoldy

Topic: May 2011 Public Report


This is the report of the activity of the Crestwood Police Department for the month of May 2011. In May 2011, there were 40 Part I offenses and 388 Part II offenses for a total of 428. This compares with 44 Part I offenses and 447 Part II offenses for a total of 491 in May 2010. The main difference was in the number of property damages, suspicious activity and traffic stops.

There were seven assaults in May 2011 and five involved domestic violence. In six cases, the parties knew each other prior to the assaults.

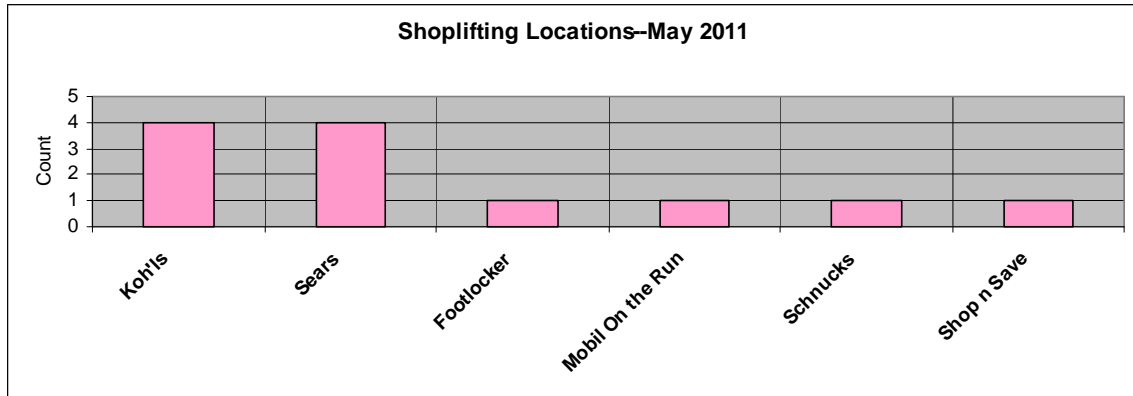
There was one burglary reported. On 05-26-2011, someone entered an unlocked residence on Big Bend and removed a television. The scene was processed by the Detective Bureau.

Stealing offenses numbered 27 in May 2011.

Stealings were of the following classifications in May 2011:



Shopliftings accounted for 12 of the 27 stealings in May 2011 or 45%. The shopliftings occurred at the following stores in May 2011:




Of the shopliftings, 83% were cleared by arrest and adults accounted for 60% and juveniles accounted for 40% of the clearances.

The items shoplifted were found to be:



There were ten property damages in May 2011 and they were of the following classifications:



The four City Owned property damages included a guardrail, a street sign and an electrical box and light fixtures in the parks.

There were two stolen vehicles in May 2011. The first stolen car was a blue 2005 Ford 500 that was stolen from the parking lot of a business on Watson Road. The vehicle was later recovered burnt in St. Louis City. The second vehicle was a green 1999 Ford

Crown Vic that was stolen from the parking lot of an apartment complex. This vehicle also was recovered in St. Louis City.

Part I offenses numbered 40 in May 2011.

**Part II:**

In May 2011, there were three frauds reported, one failure to return leased property, one credit card fraud and one all other type fraud. There was one drug offense that was a possession of marijuana case. The two offenses against public peace were both disorderly conducts. There was one DWI case, eighteen animal calls and 86 people related calls including 83 medical emergencies, two sudden deaths and one missing person. The three juvenile offenses were all minor in possession of alcohol cases. The one family offense was a stalking. There were 35 suspicious activity calls.

Part II offenses totaled 383 in May 2011.



**Monthly Crime / Activity Reports**  
**2011**                      **May**

	Ward 1	Ward 2	Ward 3	Ward 4	Plaza	Total
Murder	0	0	0	0	0	0
Rape - Sexual Assault	0	0	0	0	0	0
Robbery	0	0	0	0	0	0
Burglary	1	0	0	0	0	1
Stealing	3	19	0	0	5	27
Property Damage	4	2	3	1	0	10
Motor Vehicle Theft	1	1	0	0	0	2
<b>SubTotal Part1</b>	<b>9</b>	<b>22</b>	<b>3</b>	<b>1</b>	<b>5</b>	<b>40</b>
Frauds	3	0	0	0	0	3
Drug Offenses	0	1	0	0	0	1
Offenses Against Public Peace	1	0	1	0	0	2
Driving While Intoxicated	1	0	0	0	0	1
Traffic Accidents	4	9	1	2	0	16
Animal Related Calls	1	6	6	3	2	18
People Related	18	26	26	15	1	86
Juvenile Offenses	1	0	1	1	0	3
Non-Classified Suspicious Activity	9	13	6	7	0	35
Family Offenses	1	0	0	0	0	1
Miscellaneous Police Calls	56	90	46	26	4	222
Weapons Offenses	0	0	0	0	0	0
<b>SubTotal Part2</b>	<b>95</b>	<b>145</b>	<b>87</b>	<b>54</b>	<b>7</b>	<b>388</b>
<b>Total Reported Offenses</b>	<b>104</b>	<b>167</b>	<b>90</b>	<b>55</b>	<b>12</b>	<b>428</b>

In May 2011 in Ward One, there was one burglary at a residence on Big Bend and stealings numbered three with one at addresses on Watson Road, one in an apartment complex and one in the neighborhoods. Property damages numbered four, two at addresses in an apartment complex, one in the neighborhoods and one in a park. There was one stolen vehicle from an apartment complex. There were three frauds, one offense against public peace, one juvenile related and one family offense. There was one DWI case, four traffic accidents, eighteen people related calls and one animal related call. Suspicious activity calls numbered nine and occurred on four different streets and there were 56 miscellaneous police service calls.

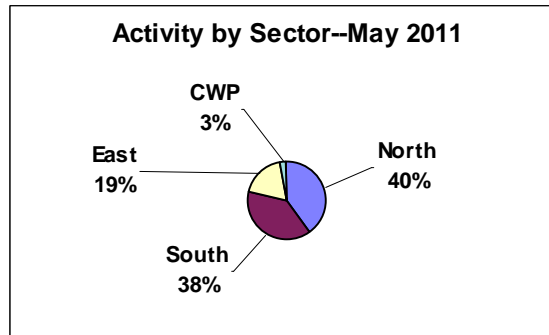
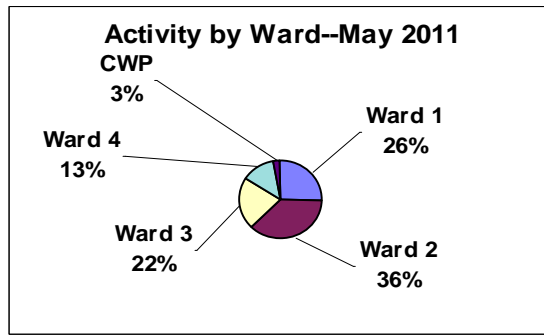
In Ward Two in May 2011, there was one burglary at a residence on Big Bend. Stealings numbered nineteen with eighteen at addresses on Watson Road, Watson Plaza and Big Bend and one in the neighborhoods. Property damages numbered two, one at addresses on Big Bend and one in the neighborhoods. There was one stolen car from a business along Watson Road. There was one drug offense, nine traffic accidents, 26 people related calls and six animal related calls. Suspicious activity calls numbered thirteen and occurred on eight different streets and there were 90 calls for miscellaneous police services.

In May 2011 in Ward Three, there were no stealings reported. Property damages numbered three, two at addresses in the neighborhoods and one in a park. There was one offense against public peace, one juvenile related offense, one traffic accident, 26 people related calls and six animal related calls. Suspicious activity calls numbered six and occurred on six different streets and there were 46 miscellaneous police service calls.

In Ward Four in May 2011, there were no stealings reported and there was one property damage. There was one juvenile related offense, two traffic accidents, fifteen people related calls and three animal related calls. Suspicious activity calls numbered seven and occurred on seven different streets and there were 26 calls for miscellaneous police services.

In Crestwood Plaza, stealings numbered five with five shopliftings. There were one people related calls and two animal related calls. There were no suspicious activity calls and there were four police service calls of a miscellaneous nature.

**CAD Activity by Ward and Sector:**

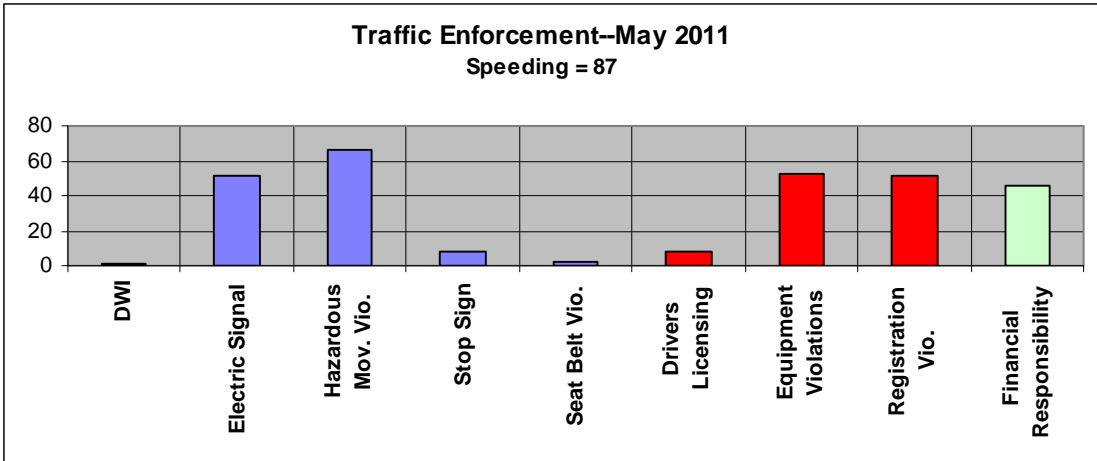
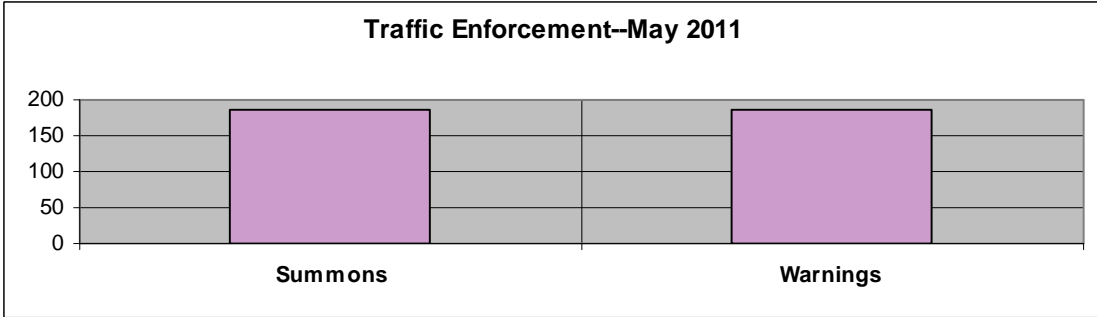


**Traffic Enforcement:**

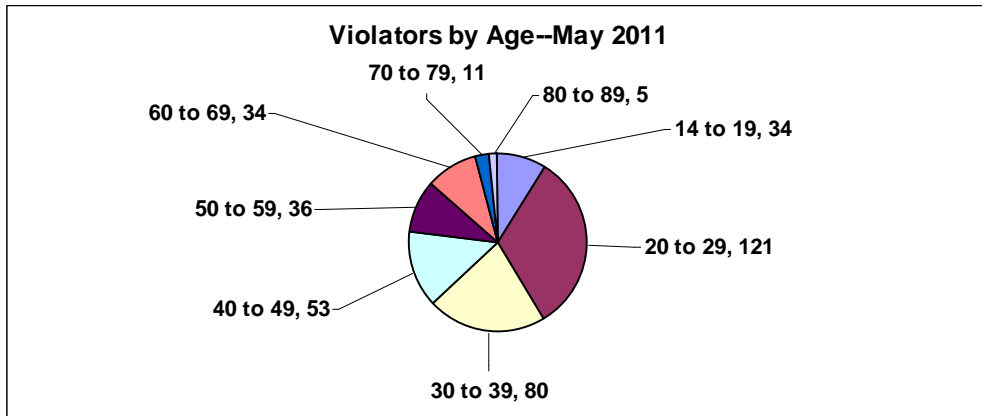
**Traffic Enforcement by Ward:**

May	2011					
	Ward 1	Ward 2	Ward 3	Ward 4	Plaza	
Stop Sign	4	2	1	1	0	8
Careless Driving	0	0	0	0	0	0
DWI	0	0	0	1	0	1
Electric Signal	19	30	2	0	0	51
Hazardous Moving	41	14	7	4	0	66
Speeding	11	20	12	44	0	87
Passenger Restraint	2	0	0	0	0	2
Drivers License	1	5	2	0	0	8
Equipment	10	19	20	4	0	53
Registration	19	16	13	4	0	52
Financial Responsibility	15	16	6	9	0	46
Parking	1	1	5	4	0	11
	123	123	68	71	0	385

There were 375 traffic enforcement actions taken in the month of May 2011. These actions were divided as follows:



The age of the violator was determined to be:

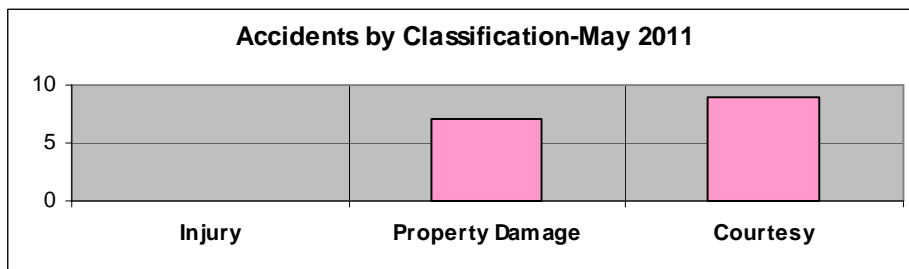


Enforcement Actions were taken on the following streets:

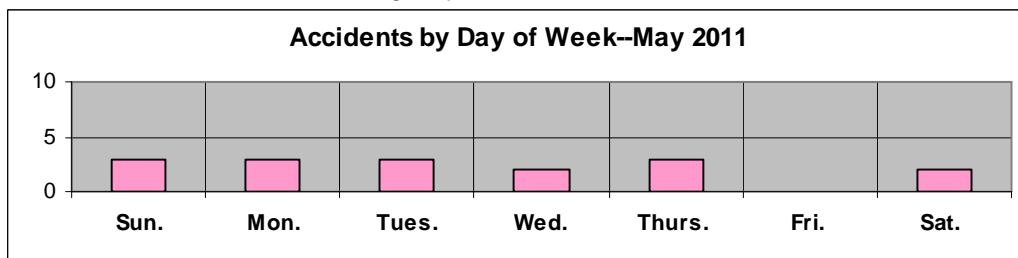
Enforcement Locations		May 2011	
Watson	195	Crest Oak	6
CWP	0	Crestwood Exec	1
Sappington	94	Diversey	1
Old Sapp.	22	Dublin	1
I-44	1	Eddie & Park	1
Big Bend	3	Elmont	1
Pardee Rd.	9	Gayle	1
Pardee Ln.	3	Glenwood	1
Grant Rd.	3	Larsen	1
East Watson	1	Lodge	1
Garber	1	Manda	2
Liggett	7	Park Crestwood	3
		Sanders	1
		Sturdy	1
		Townhill	3
		Trelane	1
		Twincrest	2
		Vauk	1
		Whitecliff	6

**Traffic Accidents:**

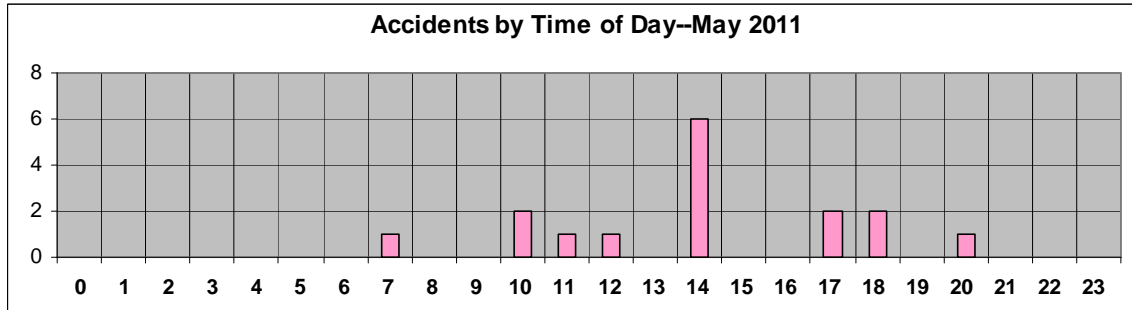
In May 2011, there were sixteen traffic accidents reported. These accidents were of the following classifications:



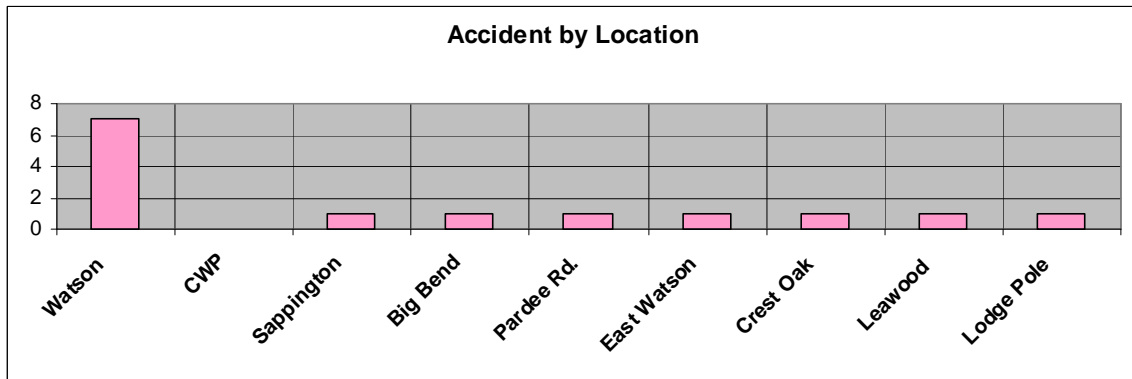
Accidents occurred on the following days of the week:



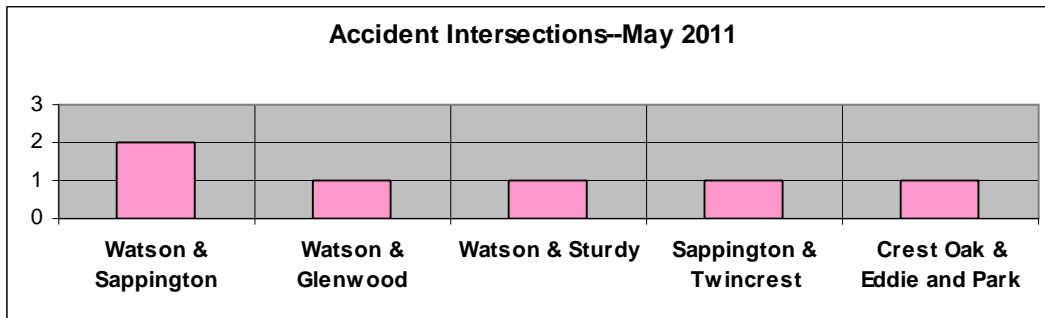
Accidents occurred during the following hours of the day:



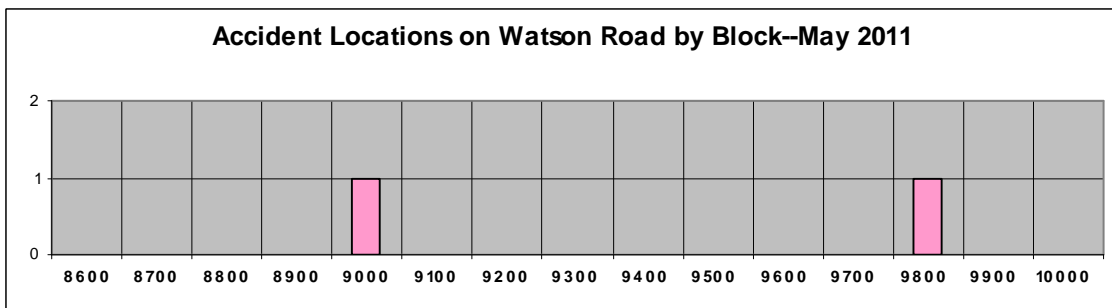
Accidents occurred on the following streets in May 2011:



Accidents occurred at the following intersections:



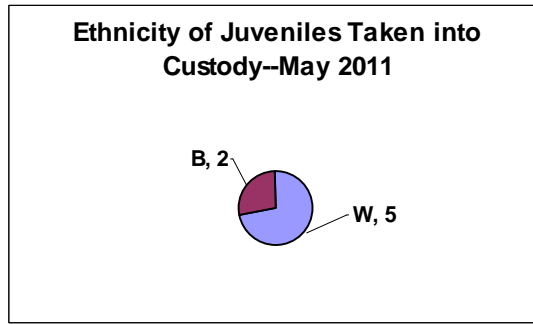
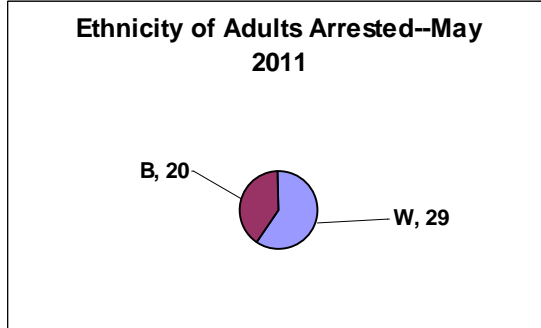
Accidents occurred in the following blocks of Watson Road:



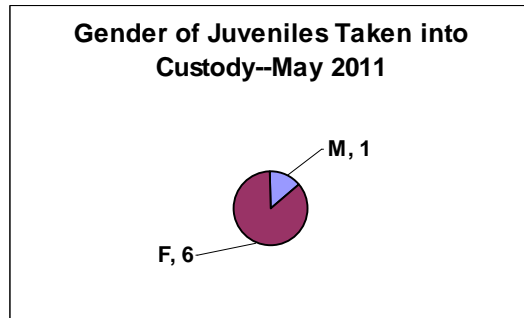
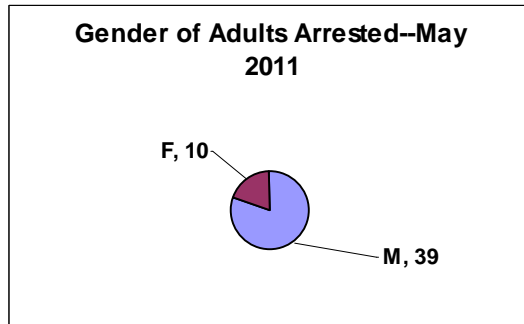
**Arrest Information:**

Forty-nine adults and seven juveniles were taken into custody in May 2011. Seven persons were issued summons in lieu of physical arrests.

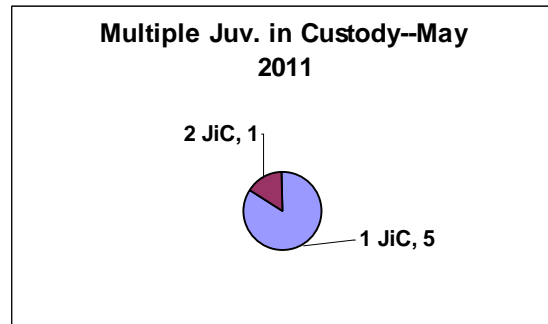
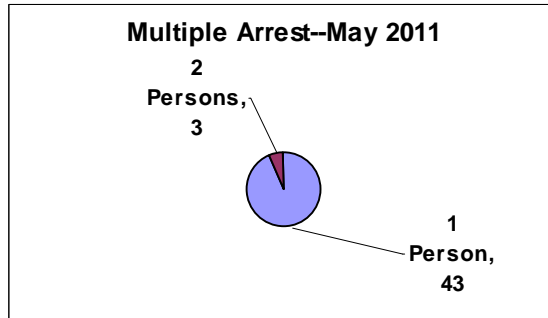
The ethnicity of the person taken into custody was:



The gender of the persons taken into custody was:



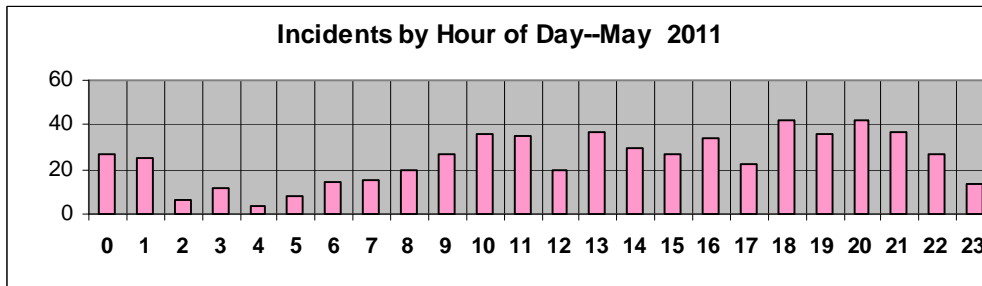
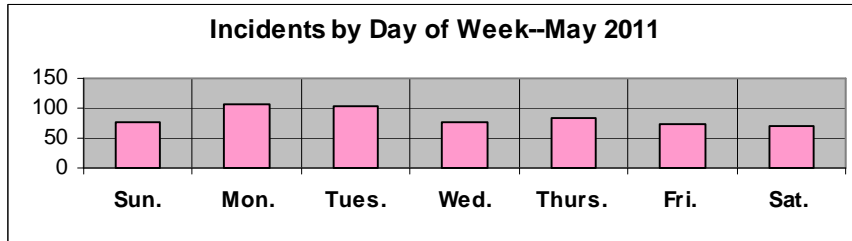
**Multiple Arrests:**



Multiple arrests are tracked due to the manpower and time required to safely transport and process multiple prisoners from the same incident.

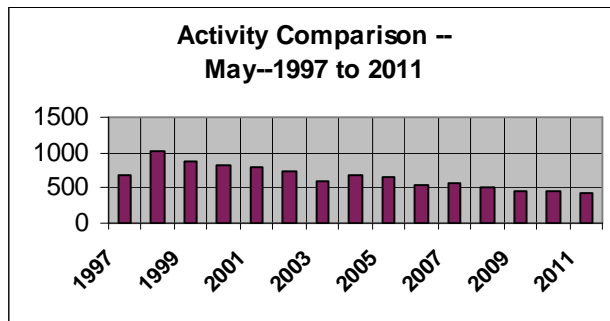
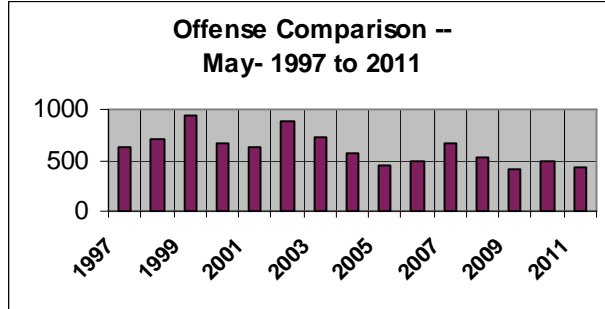
**Activity Report:**

Activity occurred on the following days of the week and hours of the day:

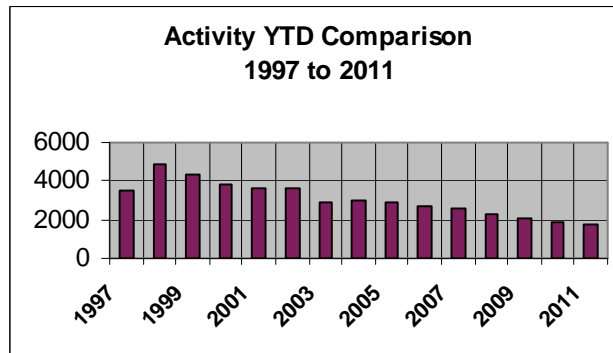
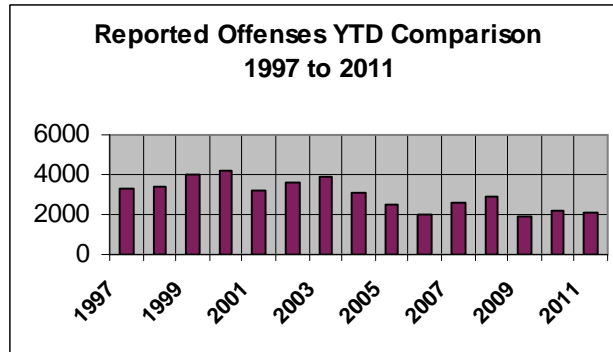


**Offense and Activity Comparison:**

This is a comparison of May 2011 to the same month in 1997 to 2010. Offenses are the number of offenses as reported in the Part I and Part II offenses in the monthly statistical report. Activity is the number of activities as reported in the CAD Incident and Political Ward sections of the monthly statistical report.




Years to Date:



**Communications:**

Communications handled over 2583 telephone contacts and 492 9-1-1 calls in May 2011. This is a daily average of 83 telephone contacts and sixteen 9-1-1 calls.

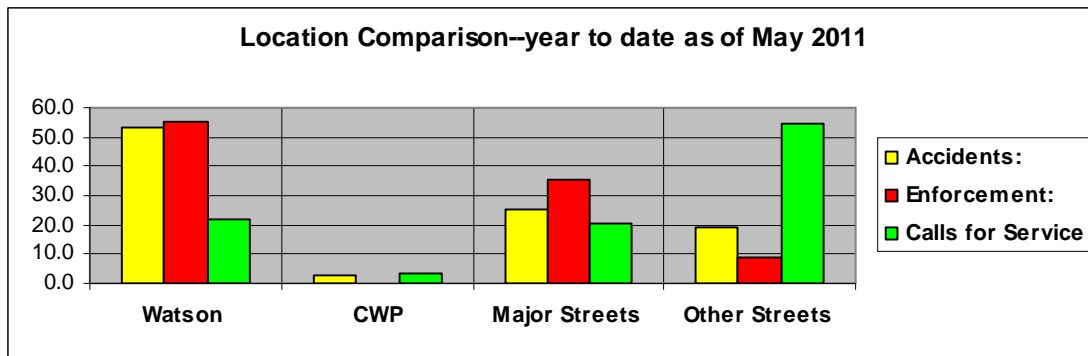


**Location Comparison:**

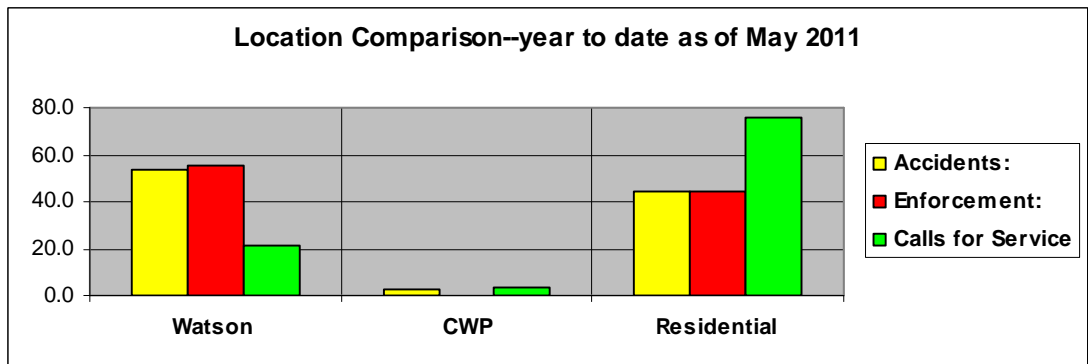
This chart is a comparison of the percentage of accidents, enforcement and calls for service by the four major tracking areas in the city year to date for 2011. Watson is activity along Watson Road and CWP is activity in Crestwood Plaza. Major streets are the following streets that have been used to track accidents and enforcement for a length of time. They are:

- |                |             |
|----------------|-------------|
| Sappington     | Pardee Lane |
| Old Sappington | Grant Road  |
| I-44           | East Watson |
| Big Bend       | Garber Road |
| Pardee Road    | Liggett.    |

Other streets are the remainder of the streets that are not included in one of the areas.



This graph is a representation of the same information for three areas, Watson Road, CWP and the remainder of the City:



**Where Did We Respond In the May 2011?**

On the next page is a list of the streets that calls were responded to in May 2011. The same major street grid that is used for accidents and enforcement locations is used and then the remainder of the streets are in alphabetical order.

<b>Call Locations</b>		<b>May 2011</b>	
Watson	87	Etherton	1
CWP	11	Ewers	1
		Fern Glen	1
Sappington	21	Fieldcrest	2
Old Sappington	3	Flamingo	6
I-44	3	Fournier	3
Big Bend	27	Fox Creek	2
Pardee Rd	9	Fox Park	4
Pardee Ln.	2	Ft. Donelson	1
Grant Rd	17	General Grant Ln.	3
East Watson	3	Gillespie	1
Garber	2	Glencrest	2
Liggett	9	Glenwood	5
		Grant Farm Trail	1
Anchorage	1	Grantway	2
Apex	5	Green Springs	1
Arban	4	Greenview	5
Attucks	1	Hawkins	1
Banyon Tree	2	Heather	1
Brookview	2	Hemingway	1
Bull Run	1	Hutchins	2
Burnt Oak	1	Joann	1
Buxton	2	Laramie	1
Camelot	2	Laurel Hill	1
Camera	1	Leawood	2
Carrimae	1	Lindenhurst	1
Cherry Brook	3	Lodge	1
Clover	5	Lodge Pole	5
Clydesdale	1	Lou	1
Coffey Ct.	1	Lowill	1
Cordoba	2	Lurline	1
Craigwood	1	Madeira	1
Crest Oak	5	Maebern	1
Crestwood Exec	1	Manda	1
David Scott	1	Maple Grove	1
Del Vista	2	Mary Glen	11
Denton	1	Meadowfern	3
Desmond	1	Montego	2
Diversey	1	Norcross	2
Eddie & Park	4	Pardee Spur	1
Elmont	3	Park Crestwood	10

<b>Parkshire</b>	<b>1</b>	<b>Sturdy</b>	<b>1</b>
<b>Pine Spray</b>	<b>1</b>	<b>Stylecrest</b>	<b>1</b>
<b>Pinellas</b>	<b>2</b>	<b>Sun Country</b>	<b>2</b>
<b>Ponderosa</b>	<b>1</b>	<b>Tahiti</b>	<b>2</b>
<b>Queenston</b>	<b>3</b>	<b>Townhill</b>	<b>2</b>
<b>Rayburn</b>	<b>2</b>	<b>Trelane</b>	<b>4</b>
<b>Raycrest</b>	<b>1</b>	<b>Twincrest</b>	<b>1</b>
<b>Reco</b>	<b>4</b>	<b>Ulysses</b>	<b>1</b>
<b>Red Oak</b>	<b>3</b>	<b>Vauk</b>	<b>2</b>
<b>Ridgewood</b>	<b>2</b>	<b>Vicary</b>	<b>1</b>
<b>Rock Hill</b>	<b>1</b>	<b>Watson Industrial</b>	<b>1</b>
<b>Roger Lee</b>	<b>5</b>	<b>Watson Plaza</b>	<b>7</b>
<b>Rosebay</b>	<b>1</b>	<b>Watson Woods</b>	<b>2</b>
<b>Royal Arms</b>	<b>2</b>	<b>Westglen</b>	<b>3</b>
<b>Samoa</b>	<b>1</b>	<b>Whitecliff</b>	<b>7</b>
<b>Sanders</b>	<b>6</b>	<b>Wildwood</b>	<b>2</b>
<b>Spellman</b>	<b>1</b>	<b>Woodhue</b>	<b>1</b>
<b>Starling</b>	<b>2</b>	<b>Yolanda</b>	<b>1</b>

06-10-2011