



Internal Memorandum

08-18-2011

To: Chief Michael Paillou

Fr: Deputy Chief Frank Arnoldy

Topic: July 2011 Public Report

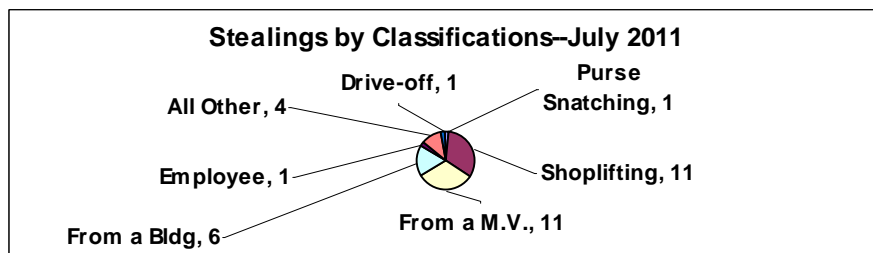
This is the report of the activity of the Crestwood Police Department for the month of July 2011. In July 2011, there were 50 Part I offenses and 395 Part II offenses for a total of 445. This compares with 39 Part I offenses and 421 Part II offenses for a total of 460 in July 2010. The main difference was in the number of property damages and traffic stops.

There were two assaults in July 2011 and both involved domestic violence. In both cases, the parties knew each other prior to the assaults.

There were two burglaries reported in July. The first occurred on 07/15/2011 at a residence on Shoppers Lane. Someone forced their way into the residence and stole a laptop, a backpack and some currency. The Detective Bureau processed the scene. The second burglary was reported on 07/31/2011 at an office building on Watson Road. Officers responding to an alarm found that someone had pried on numerous office doors and entered one suite and the alarm sounded and may have scared the suspect away. The Detective Bureau processed the scene.

Stealing offenses numbered 35 in July 2011.

Stealings were of the following classifications in July 2011:

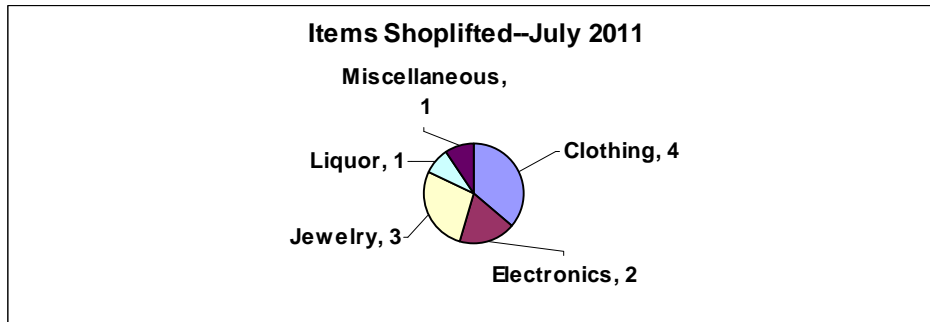


Shopliftings accounted for eleven of the 35 stealings in July 2011 or 32%. The shopliftings occurred at the following stores in July 2011:

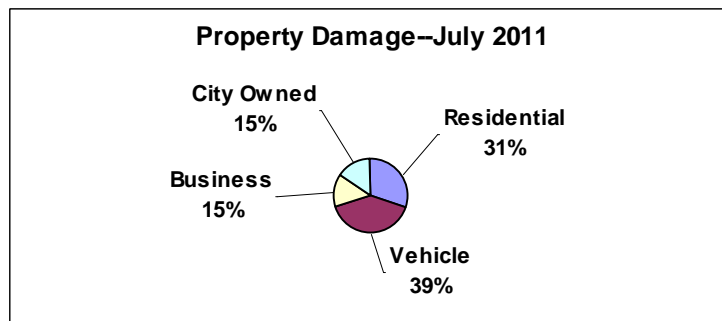


Of the shopliftings, 73% were cleared by arrest and adults accounted for 87% and adults and juveniles together accounted for 13% of the clearances.

The items shoplifted were found to be:



There were thirteen property damages in July 2011 and they were of the following classifications:



The City Owned property damages included graffiti on a guard rail and some equipment at the Aquatics Center.

Part I offenses numbered 50 in July 2011.

Part II:

In July 2011, there was one fraud and it was a counterfeit \$50 bill was dispensed by an ATM machine. There were four drug offenses, one possession of a small quantity of marijuana, one attempt to obtain a prescription fraudulently and two possessions of drug paraphernalia. There were four offenses against public peace, two trespassings, one peace disturbance and one disorderly conduct. There were two DWI cases, 88 people related including 85 medical emergencies and three missing persons and sixteen animal calls. There were two family offenses with both being violation of full orders of protection and 34 suspicious activity calls.

Part II offenses totaled 395 in July 2011.



Monthly Crime / Activity Reports
2011 July

	Ward 1	Ward 2	Ward 3	Ward 4	Plaza	Total
Murder	0	0	0	0	0	0
Rape - Sexual Assault	0	0	0	0	0	0
Robbery	0	0	0	0	0	0
Burglary	2	0	0	0	0	2
Stealing	5	12	9	5	4	35
Property Damage	6	4	2	1	0	13
Motor Vehicle Theft	0	0	0	0	0	0
SubTotal Part1	13	16	11	6	4	50
Frauds	0	1	0	0	0	1
Drug Offenses	0	2	1	1	0	4
Offenses Against Public Peace	1	1	2	0	0	4
Driving While Intoxicated	0	2	0	0	0	2
Traffic Accidents	3	4	1	0	1	9
Animal Related Calls	4	10	1	1	0	16
People Related	11	34	27	16	0	88
Juvenile Offenses	0	0	0	0	0	0
Non-Classified Suspicious Activity	5	10	10	8	1	34
Family Offenses	0	1	1	0	0	2
Miscellaneous Police Calls	55	88	46	48	6	243
Weapons Offenses	0	0	0	0	0	0
SubTotal Part2	79	153	89	74	8	403
Total Reported Offenses	92	169	100	80	12	453

In July 2011 in Ward One, there were two burglaries reported, one on Shoppers and one in an office building on Watson Road. Stealings numbered four with three at addresses on Watson Road and one in the neighborhoods. Property damages numbered six, four at addresses along Watson Road and two in the neighborhoods. There was one offense against public peace, three traffic accidents, eleven people related calls and four animal related calls. Suspicious activity calls numbered five and occurred on five different streets and there were 55 miscellaneous police service calls.

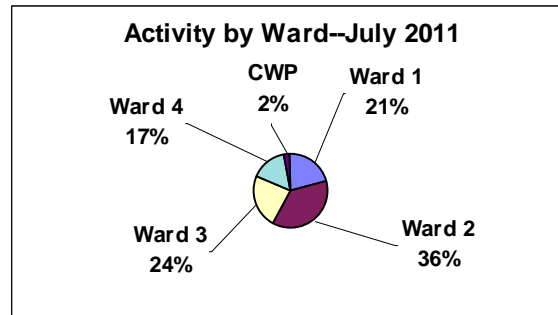
In Ward Two in July 2011, stealings numbered thirteen with ten at addresses on Watson Road, Watson Plaza and Big Bend and three in the neighborhoods. Property damages numbered four with all four in the neighborhoods. There was one fraud, two drug offenses, one offense against public peace and one family offense. There were two DWI, four traffic accidents, 34 people related calls and ten animal related calls. Suspicious activity calls numbered ten and occurred on five different streets and there were 88 calls for miscellaneous police services.

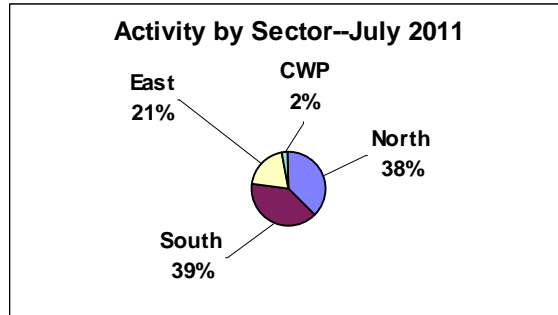
In July 2011 in Ward Three, stealings numbered nine with two at addresses on Watson Road, two in Whitecliff Park and two in the neighborhoods. Property damages numbered two, one in Whitecliff Park and one in the neighborhoods. There was one drug offense, two offenses against public peace and one family offense. There was one traffic accidents, 27 people related calls and one animal related calls. Suspicious activity calls numbered ten and occurred on eight different streets and there were 46 miscellaneous police service calls.

In Ward Four in July 2011, stealings numbered five and property damages numbered one. There was one drug offense, sixteen people related calls and one animal related call. Suspicious activity calls numbered eight and occurred on seven different streets and there were 48 calls for miscellaneous police services.

In Crestwood Plaza, stealings numbered four with four shopliftings and no property damages and one traffic accident. Suspicious activity calls numbered one and there were six police service calls of a miscellaneous nature.

CAD Activity by Ward and Sector:



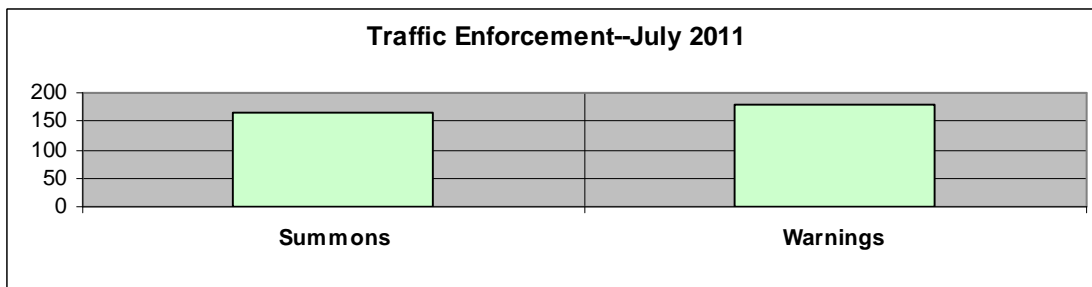


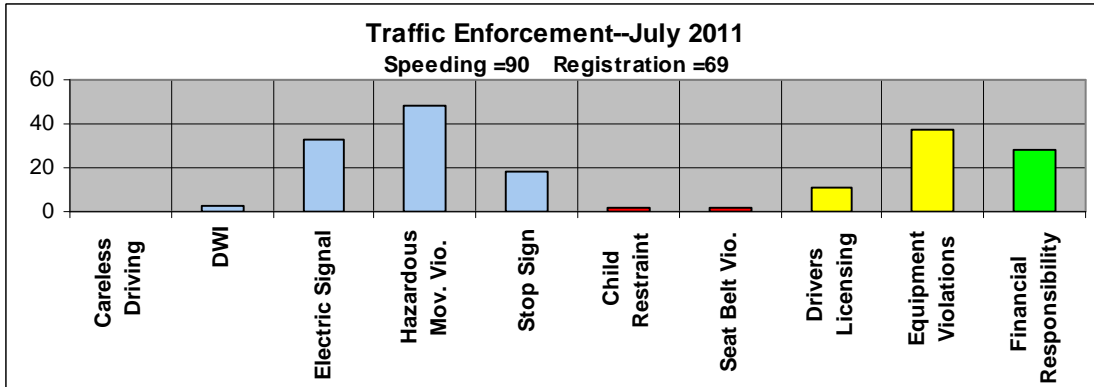
Traffic Enforcement:

Traffic Enforcement by Ward:

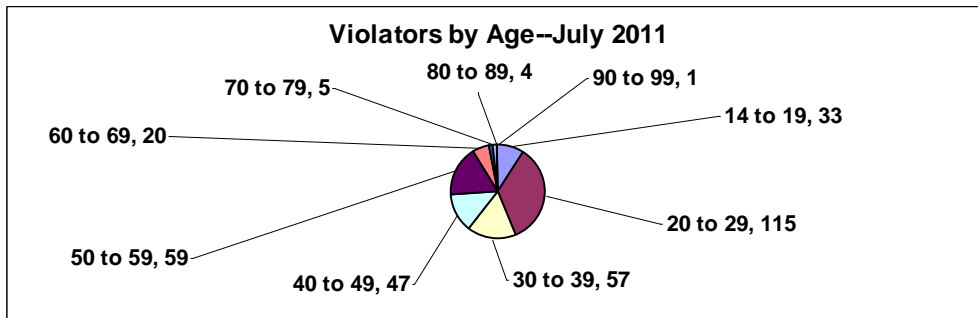
July	2011					
	Ward 1	Ward 2	Ward 3	Ward 4	Plaza	
Stop Sign	10	1	3	4	0	18
Careless Driving	0	0	0	0	0	0
DWI	1	2	0	0	0	3
Electric Signal	13	19	1	0	0	33
Hazardous Moving	20	14	11	3	0	48
Speeding	16	20	17	37	0	90
Passenger Restraint	2	0	2	0	0	4
Drivers License	8	2	1	0	0	11
Equipment	10	12	13	2	0	37
Registration	21	31	16	1	0	69
Financial Responsibility	7	12	6	3	0	28
Parking	0	1	6	0	0	7
	108	114	76	50	0	348

There were 341 traffic enforcement actions taken in the month of July 2011. These actions were divided as follows:





The age of the violator was determined to be:

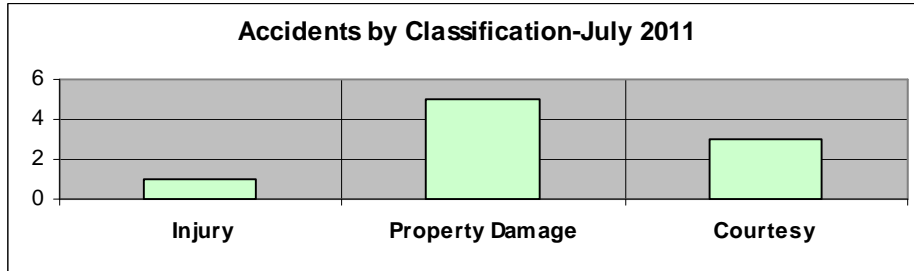


Enforcement Actions were taken on the following streets:

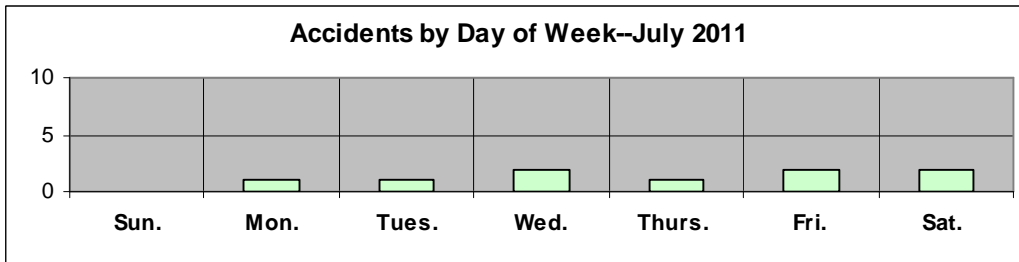
Enforcement Locations	July 2011	
Watson	201	Crest Oak 1
CWP	0	Diversey 1
Sappington	52	Flamingo 1
Old Sapp.	29	Gallop 3
I-44	4	Glenwood 2
Big Bend	0	Grant Park 3
Pardee Rd.	3	Manda 2
Pardee Ln.	7	Rayburn 12
Grant Rd.	4	Spellman 1
East Watson	2	Starling 1
Garber	2	Sunray 1
Liggett	1	Vauk 1
		Watson Plaza 1
		Westglen 1
		Whitecliff 5

Traffic Accidents:

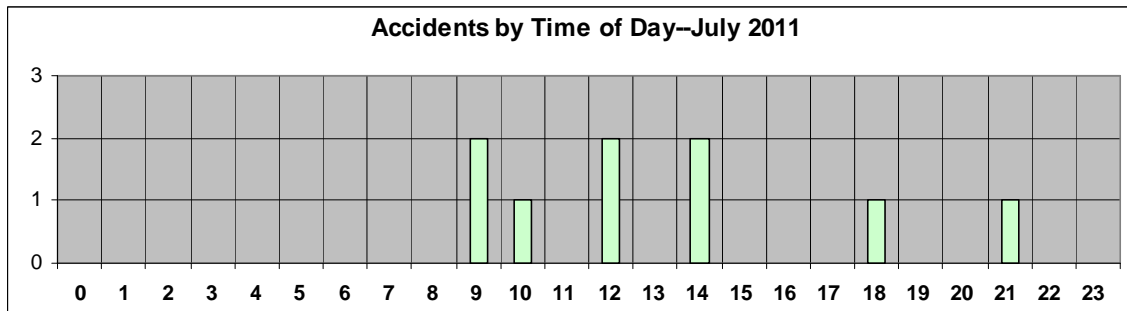
In July 2011, there were nine traffic accidents reported. These accidents were of the following classifications:



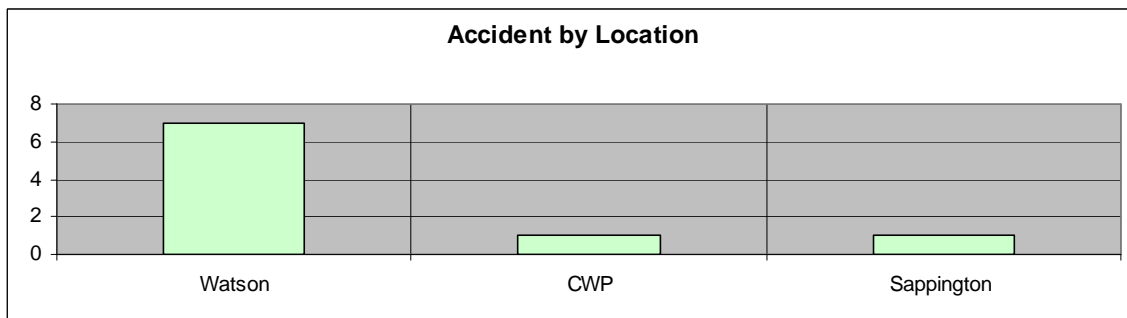
Accidents occurred on the following days of the week:



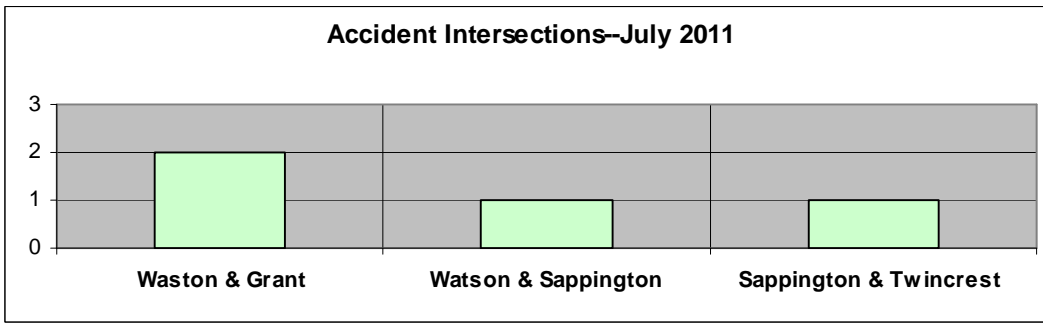
Accidents occurred during the following hours of the day:



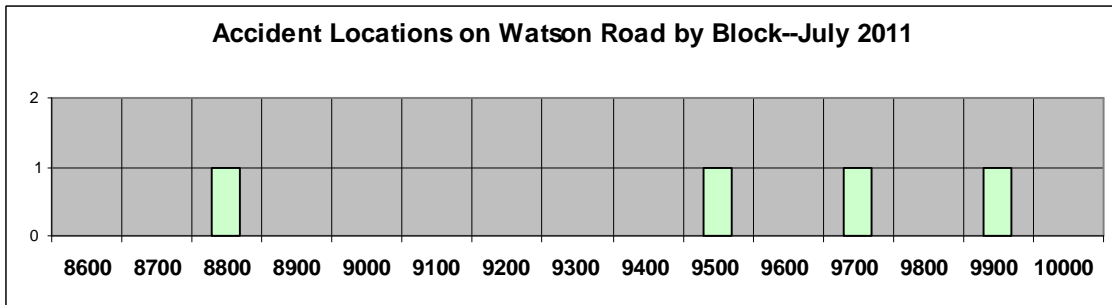
Accidents occurred on the following streets in July 2011:



Accidents occurred at the following intersections:



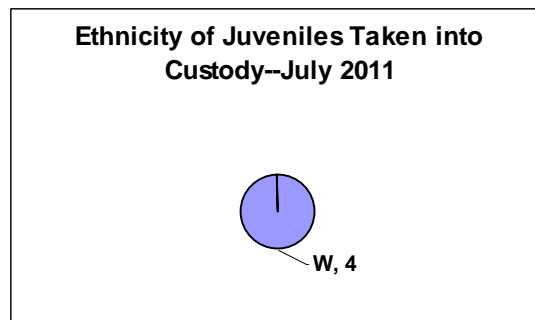
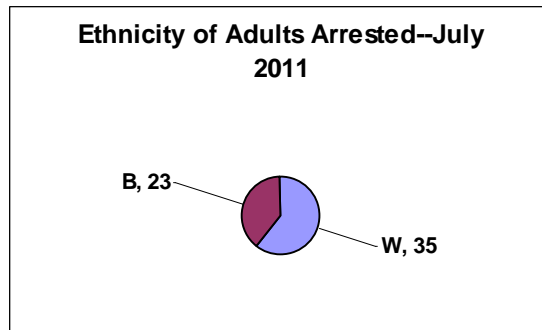
Accidents occurred in the following blocks of Watson Road:



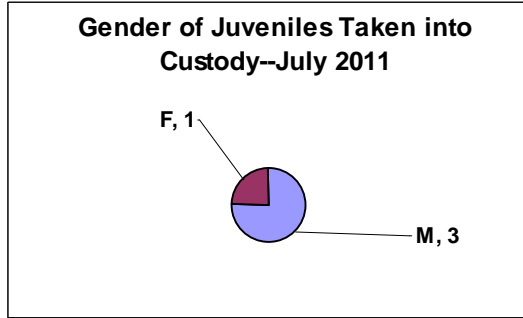
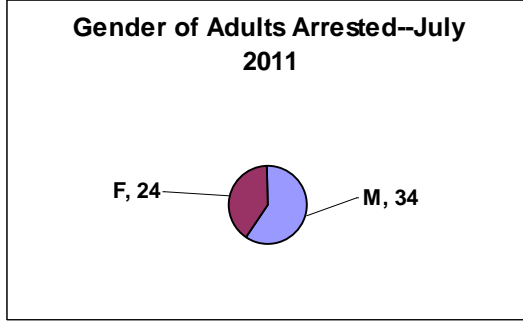
Arrest Information:

Fifty-eight adults and four juveniles were taken into custody in July 2011. Eleven persons were issued summons in lieu of physical arrests.

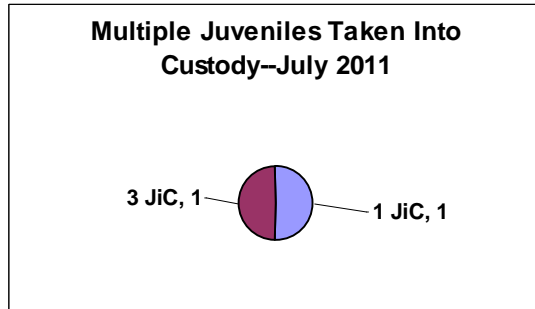

The ethnicity of the person taken into custody was:



The gender of the persons taken into custody was:



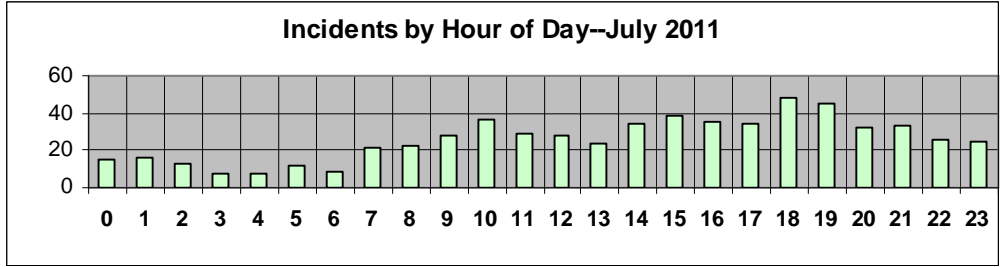
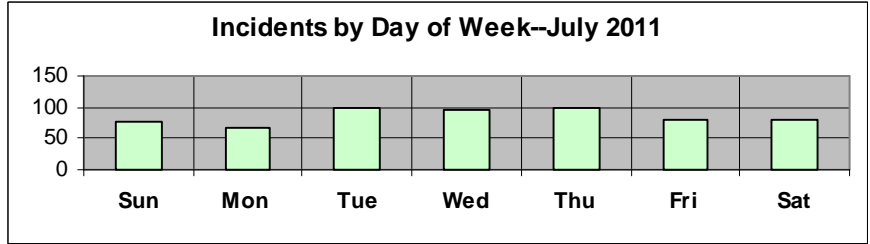
Multiple Arrests:



Multiple arrests are tracked due to the manpower and time required to safely transport and process multiple prisoners from the same incident.


Activity Report:

Activity occurred on the following days of the week and hours of the day:



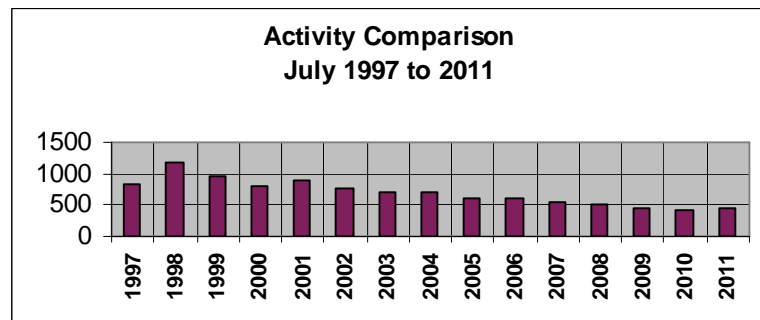
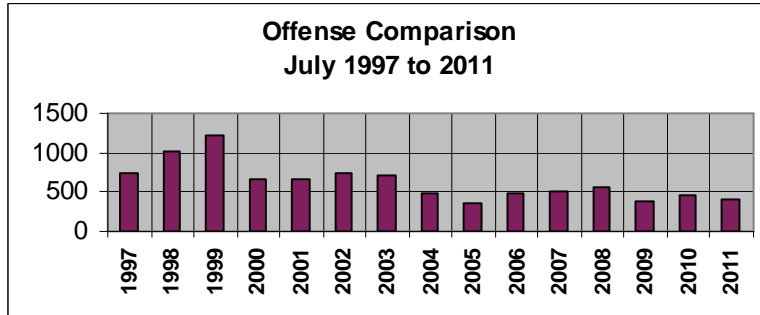
Communications:

Communications handled over 2562 telephone contacts and 515 9-1-1 calls in July 2011. This is a daily average of 83 telephone contacts and seventeen 9-1-1 calls.

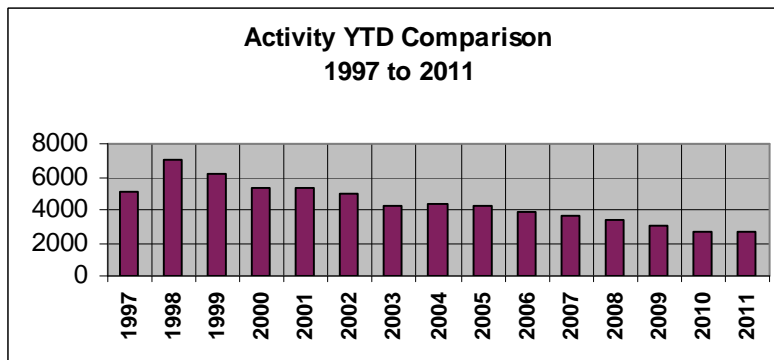
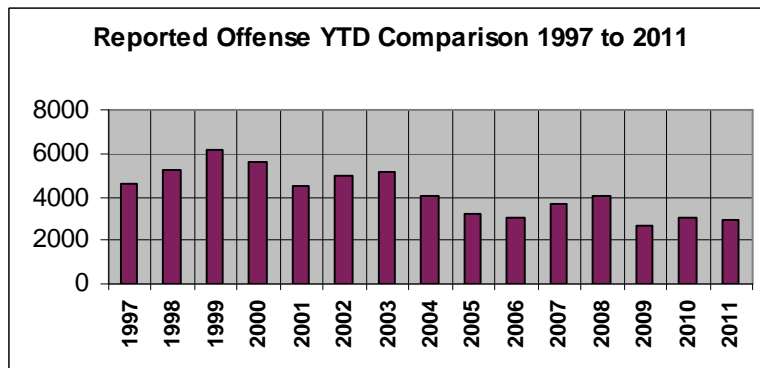


Offense and Activity Comparison:

This is a comparison of July 2011 to the same month in 1997 to 2010. Offenses are the number of offenses as reported in the Part I and Part II offenses in the monthly statistical report. Activity is the number of activities as reported in the CAD Incident and Political Ward sections of the monthly statistical report.



Years to Date:

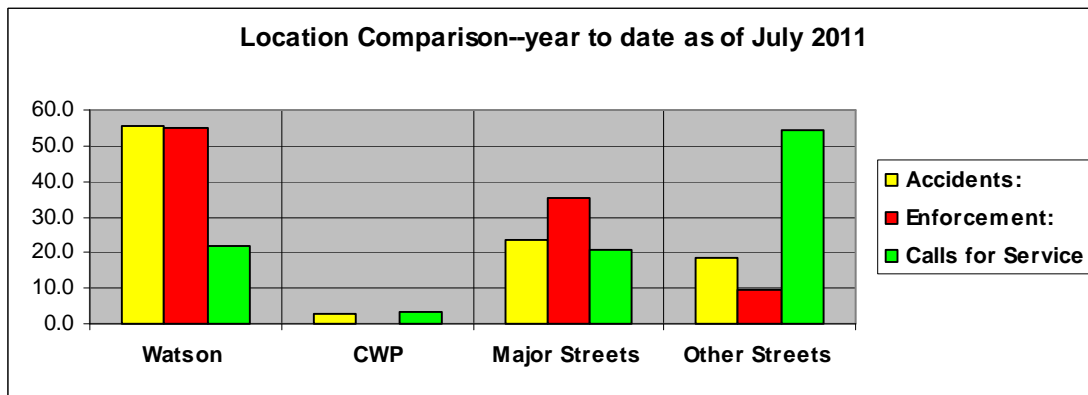


Location Comparison:

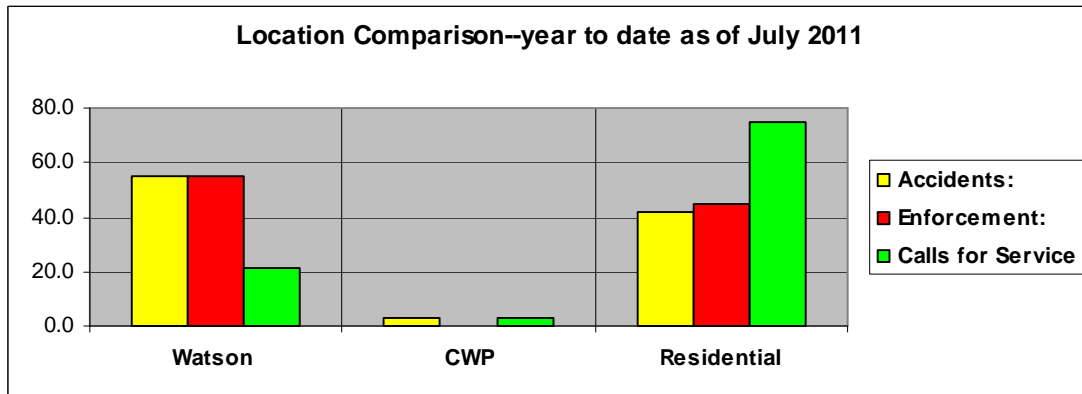
This chart is a comparison of the percentage of accidents, enforcement and calls for service by the four major tracking areas in the city year to date for 2011. Watson is activity along Watson Road and CWP is activity in Crestwood Plaza. Major streets are the following streets that have been used to track accidents and enforcement for a length of time. They are:

- | | |
|----------------|-------------|
| Sappington | Pardee Lane |
| Old Sappington | Grant Road |
| I-44 | East Watson |
| Big Bend | Garber Road |
| Pardee Road | Liggett. |

Other streets are the remainder of the streets that are not included in one of the areas.



This graph is a representation of the same information for three areas, Watson Road, CWP and the remainder of the City:



Where Did We Respond In the July 2011?

On the next page is a list of the streets that calls were responded to in July 2011. The same major street grid that is used for accidents and enforcement locations is used and then the remainder of the streets are in alphabetical order.

Call Locations		July 2011	
Watson	96	Meadowfern Dr.	3
CWP	11	Desmond	1
		Diane Lane	1
Sappington	13	Doercrest	2
Old Sappington	1	Dublin	1
I-44	5	Eddie & Park	3
Big Bend	31	Ewers	2
Pardee Rd	9	Fernleaf	1
Pardee Ln.	2	Fieldcrest	1
Grant Rd	17	Firebush	1
East Watson	5	Fournier	2
Garber	6	Fox Creek Ct.	4
Liggett	3	Fox Park Drive	3
		Ft. Donelson	2
Acorn	4	General Grant Ct.	2
Aloha	1	General Grant Ln.	2
Amberley	1	Gillespie	1
Anchorage	1	Glenwood	6
Apex	7	Grant Farm Trl.	1
Appomattox	1	Grant Park Dr.	3
Arban	1	Grantwood Oaks	1
Attucks	1	Greenview Drive	3
Banyon Tree Ct.	1	Grovena	3
Beth	2	Harwich	1
Blackthorn	2	Heather	1
Briarton	1	Hemingway	1
Brookview	2	High Hill Ct.	1
Bull Run	1	Honeywood	1
Burnt	1	JoAnn Pl.	2
Buxton	2	Lantana	3
Camera	1	Larsen	1
Cherry Brook	4	Laurel Crest	1
Clay	1	Laurel Hill	3
Clover Lane	3	Leawood	1
Clydesdale Dr.	2	Lodge Pole Lane	3
Craigwood	2	Lowill Lane	1
Crest Oak Lane	3	Maebern Terr.	2
Crestwood Dr.	3	Manda Lane	3
Crestwood Exe. Ctr.	1	Maple Grove	1
Curwood	1	Marsan	1
Del Vista	2	Mary Glen Dr.	6

Norcross	1	Silver Crest	1
Park Crestwood Dr.	5	Sky Crest	1
Paul Adrian	1	Spellman Ave.	3
Pennant Ln.	2	Spitz	1
Pinellas	3	Starling	1
Pinewood	1	Sturdy	4
Ponderosa	1	Sun Country	3
Rayburn	4	Sunray Ln.	2
Red Oak	4	Tahiti	1
Ridgewood Dr.	2	Townhill	1
Robert Deves	1	Trelane	1
Robyn Road	1	Ulysses	2
Roger Lee Lane	5	Villa Crest	4
Rosaire	1	Volz	1
Rosebay	2	Watson Industrial	3
Royal Arms	1	Watson Plaza	8
Rusdon Lane	1	Watson Woods	1
Samoa	3	Westglen	1
Sanders	9	Whitecliff Lane	18
Sessions	2	Winterberry	1
Sheryl Ann	1	Woodhue	3
Shoppers Lane	2	Yolanda	1

08-18-2011