



Internal Memorandum

February 1, 2005

To: Chief Don Greer

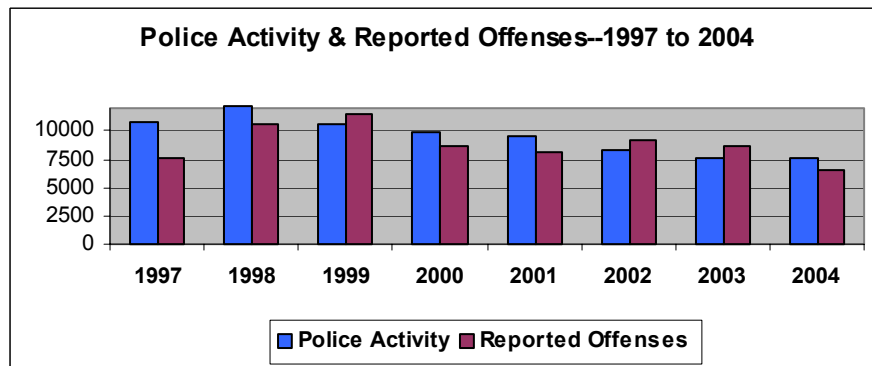
Fr: Capt. Frank Arnoldy

Topic: 2004 Annual Public Report

Police Activity and Reported Offenses:

Police Activities are those events that are reported to the Police or are self-initiated by the Officers but does not include traffic stops.

Reported Offenses are the Part I (serious) and Part II (lesser) criminal offenses, traffic accidents and miscellaneous police activities, such as traffic stops and fugitive arrests.



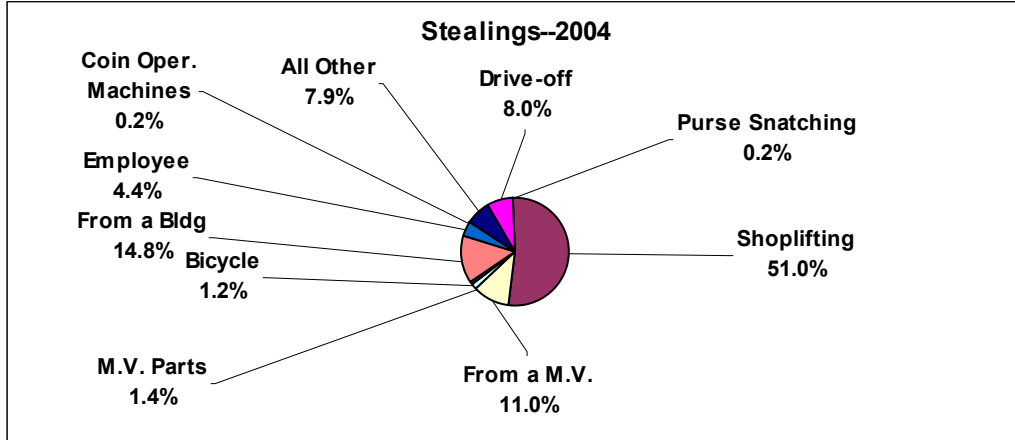
Police Activities were up slightly for 2004 and Reported Offenses were down some for 2004.

This is the report of the activity of the Crestwood Police Department for the year of 2004. In 2004, there were 760 Part I offenses and 5862 Part II offenses for a total of 6622. This compares with 882 Part I offenses and 7812 Part II offenses for a total of 8694 in 2003. The main difference was in the number of stealings, property damages and motor vehicle thefts, suspicious activities and traffic stops.

There were no homicides in Crestwood in 2004. There were seven sexual assaults reported in 2004 and five robberies. There were nineteen burglaries reported in 2004

and 138 property damages including 43 to residential properties, 39 to businesses, 49 to vehicles and seven to City Owned property. There were nineteen vehicles stolen in 2004.

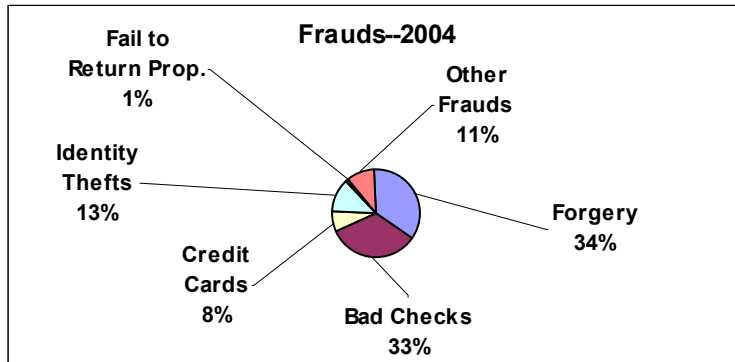
Stealings numbered 574 in 2004 and were of the following classifications:



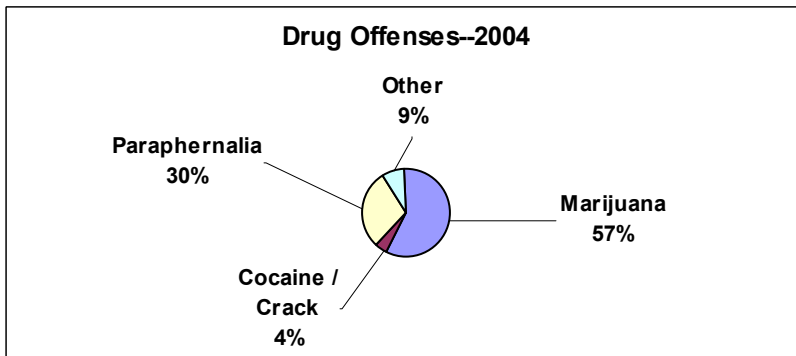
Part I offenses numbered 760 in 2004.

Part II Offenses:

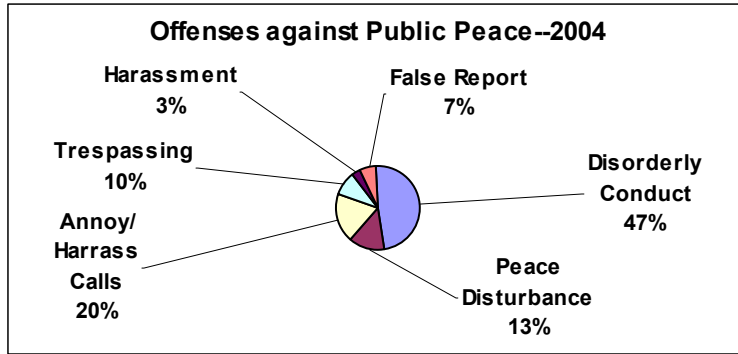
There were 92 frauds reported in 2004.




Drug offenses numbered 23 in 2004:



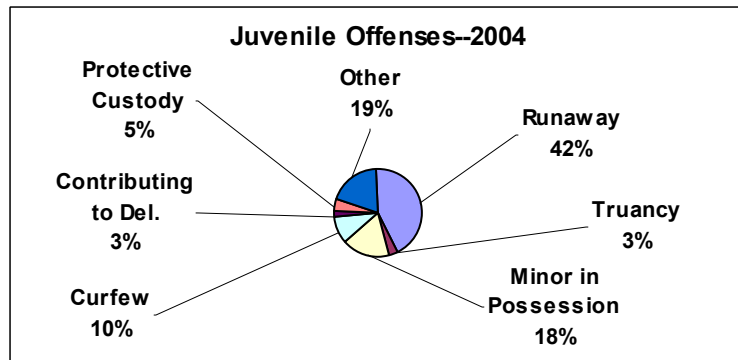
Offenses against Public Peace numbered 29 in 2004:



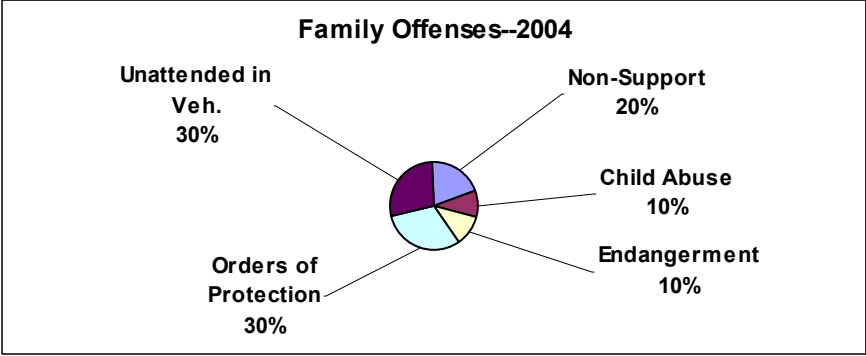
People Related Calls numbered 68 in 2004:



Juvenile Related cases numbered 38 in 2004:



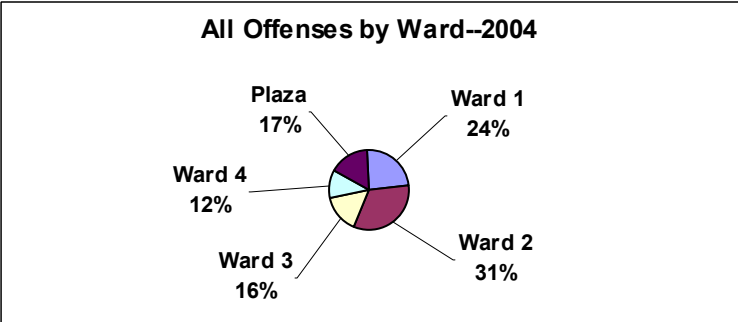
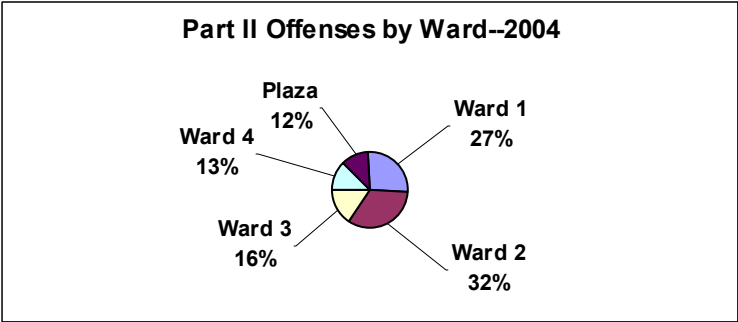
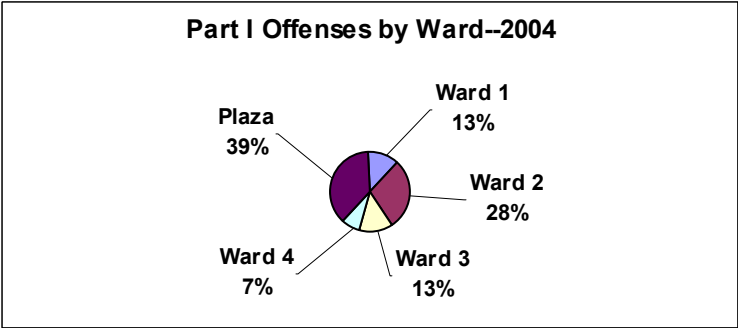
Family Offenses numbered 13 in 2004:



There were 36 Driving while Intoxicated cases made in 2004 and there were 44 animal related calls and one weapons offense. There were 679 calls for suspicious activity and 2155 calls for miscellaneous police service.

Part II offenses totaled 5862 in 2004.

Part I and Part II Offenses by Wards:





Monthly Crime / Activity Reports
2004 Total 2004

| | Ward 1 | Ward 2 | Ward 3 | Ward 4 | Plaza | Total |
|-----------------------|-----------|------------|------------|-----------|------------|------------|
| Murder | 0 | 0 | 0 | 0 | 0 | 0 |
| Rape - Sexual Assault | 2 | 1 | 2 | 1 | 1 | 7 |
| Robbery | 0 | 1 | 0 | 1 | 3 | 5 |
| Burglary | 5 | 6 | 3 | 3 | 2 | 19 |
| Stealing | 49 | 167 | 74 | 19 | 265 | 574 |
| Property Damage | 34 | 34 | 20 | 30 | 20 | 138 |
| Motor Vehicle Theft | 7 | 3 | 1 | 0 | 11 | 22 |
| SubTotal Part1 | 97 | 212 | 100 | 54 | 302 | 765 |

| | | | | | | |
|------------------------------------|------------|-------------|------------|------------|------------|-------------|
| Frauds | 17 | 28 | 7 | 6 | 34 | 92 |
| Drug Offenses | 10 | 6 | 1 | 2 | 4 | 23 |
| Offenses Against Public Peace | 9 | 11 | 4 | 1 | 4 | 29 |
| Driving While Intoxicated | 13 | 9 | 7 | 4 | 3 | 36 |
| Traffic Accidents | 90 | 153 | 55 | 20 | 96 | 414 |
| Animal Related Calls | 14 | 12 | 4 | 13 | 1 | 44 |
| People Related | 16 | 20 | 11 | 15 | 6 | 68 |
| Juvenile Offenses | 19 | 8 | 7 | 2 | 2 | 38 |
| Non-Classified Suspicious Activity | 193 | 208 | 99 | 113 | 66 | 679 |
| Family Offenses | 7 | 4 | 1 | 1 | 0 | 13 |
| Miscellaneous Police Calls | 570 | 668 | 396 | 294 | 227 | 2155 |
| Weapons Offenses | 1 | 0 | 0 | 0 | 0 | 1 |
| SubTotal Part2 | 958 | 1125 | 590 | 471 | 441 | 3592 |

| | | | | | | |
|--------------------------------|-------------|-------------|------------|------------|------------|-------------|
| Total Reported Offenses | 1055 | 1337 | 690 | 525 | 743 | 4357 |
|--------------------------------|-------------|-------------|------------|------------|------------|-------------|

In 2004 in Ward One, there were two sexual assaults reported, no robberies and five burglaries. Stealings numbered 49 and property damages numbered 34 and there were seven motor vehicle thefts. There were seventeen frauds, ten drug offenses, and nine offenses against public peace, nineteen juvenile offenses, seven family offenses and one weapon offense. There were thirteen DWI cases, 90 traffic accidents, sixteen people related and fourteen animal related calls, 193 suspicious activity calls and 570 miscellaneous police service calls.

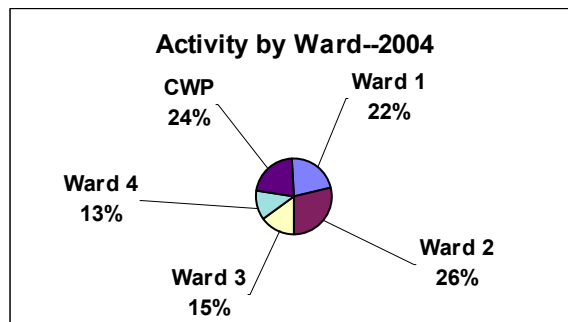
In Ward Two in 2004, there was one sexual assault, one robbery and six burglaries. Stealings numbered 167, property damages numbered 34 and there were three stolen vehicles. There were 28 frauds, six drug offenses, eleven offenses against public peace, eight juvenile offenses, four family offenses and no weapons offenses. There were nine DWI cases, 153 traffic accidents, 20 people related and animal twelve related calls, 208 suspicious activity calls and 668 calls for miscellaneous police services.

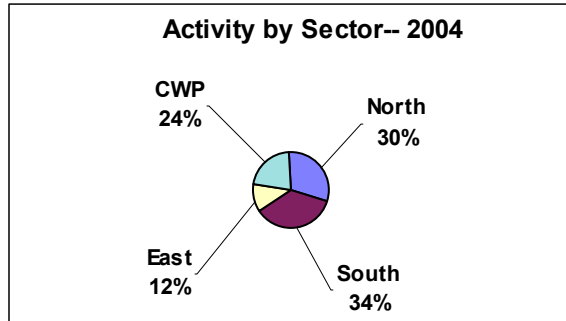
In Ward Three in 2004, there were two sexual assaults, no robberies and three burglaries. Stealings numbered 74, property damages numbered 20 and there was one stolen vehicle. There were seven frauds, one drug offense, four offenses against public peace, seven juvenile offenses, one family offense and no weapons offenses. There were seven DWI cases, 55 traffic accidents, eleven people related and four animal related calls, 99 suspicious activity calls and 396 miscellaneous police service calls.

In Ward Four in 2004, there was one sexual assault, one robbery and three burglaries. Stealings numbered nineteen, property damages numbered 30 and there were no stolen vehicles. There were six frauds, two drug offenses, one offense against public peace, two juvenile offenses, one family offense and no weapons offenses. There were four DWI cases, 20 traffic accidents, fifteen people related and thirteen animal related calls, 113 suspicious activity calls and 294 calls for miscellaneous police service.

In Crestwood Plaza in 2004, there was one sexual assault, three robberies and two burglaries. Stealings numbered 265, property damages numbered 20 and there were eleven stolen vehicles. There were 34 frauds, four drug offenses, four offense against public peace, two juvenile offenses, no family offenses and no weapons offenses. There were three DWI cases, 96 traffic accidents, six people related and one animal related call, 66 suspicious activity calls and 227 calls for miscellaneous police service.

Activity by Ward and Sector:

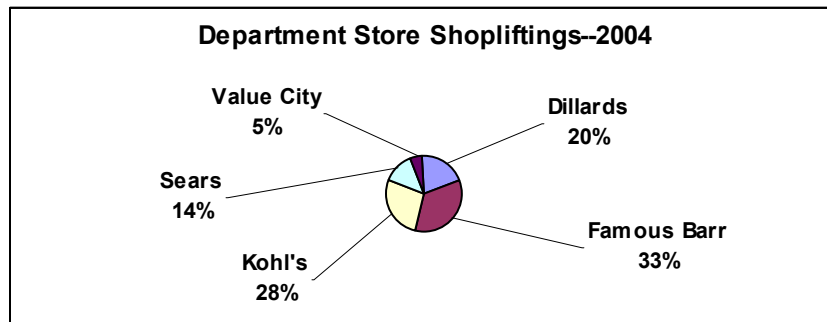




It should be noted that Ward Three has only the commercial area along Watson Road, basically east of Pardee Lane and that Ward Four does not contain any commercial area within its boundaries.

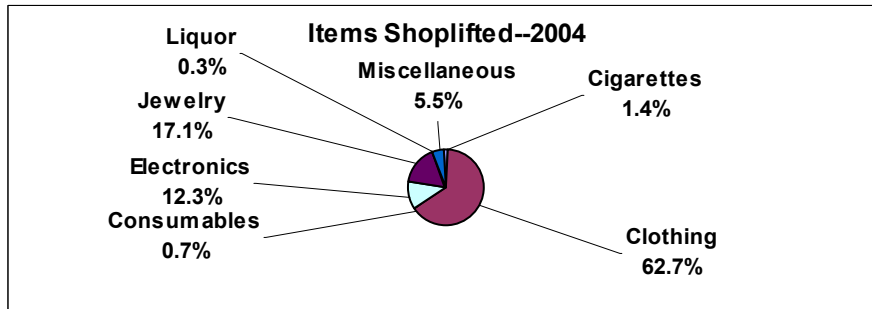
Shopliftings:

Due to the retail nature of the commercial areas of Crestwood, shopliftings are a crime that this Department deals with on a regular basis. There were 292 shopliftings reported in 2004 or 51% of the stealings. Of these stealings, the following department stores accounted for over 73 % of the shopliftings:



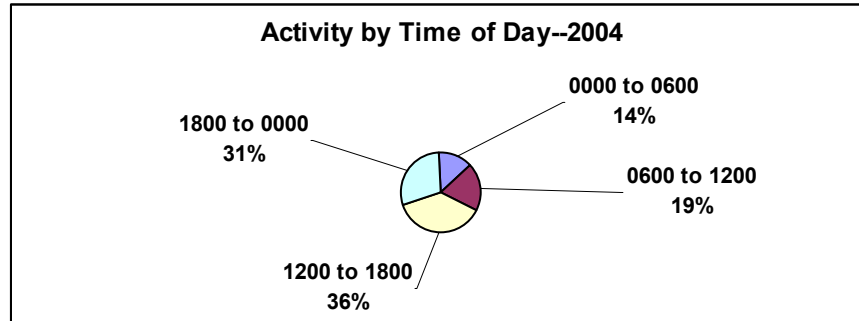
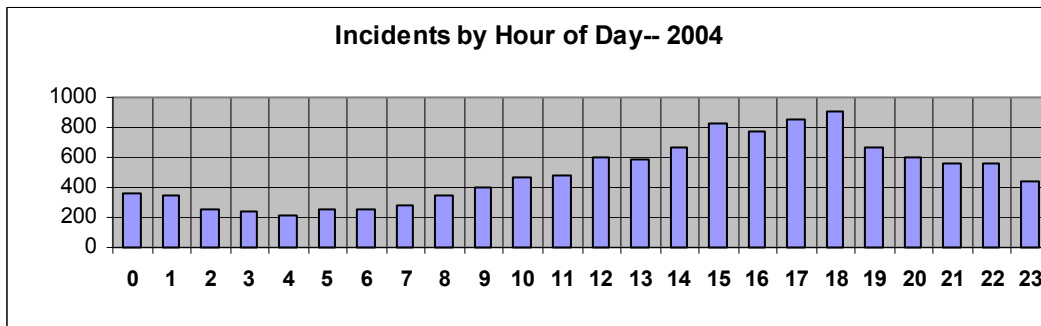
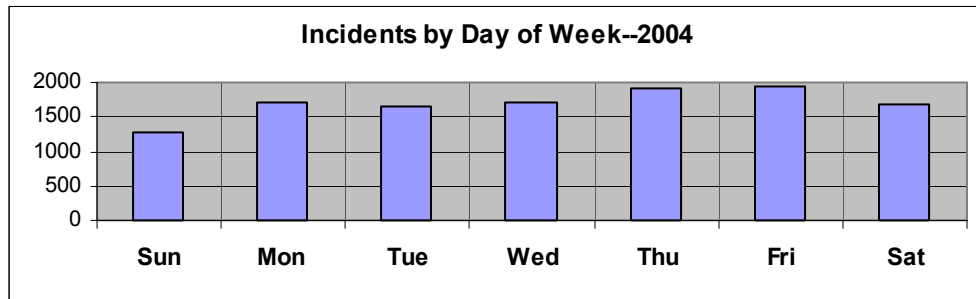
The next five businesses with the highest number of shopliftings accounted for another 14% and the remaining 13% was distributed among the 31 other businesses, which reported shopliftings.

The following items were stolen in the shopliftings:



Day of Week and Time of Day:

Day of week and time of day data is used to plan for the operation of the Police Department. Each is used to plan staffing levels and for planning special events. The data shows peak times of the day for calls for service and on which days of the week could require greater services.

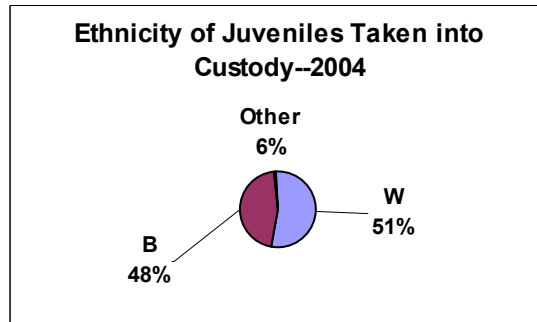
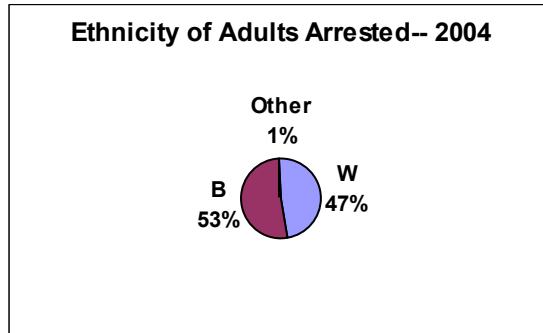


The time period from noon to midnight accounts for 67% of the activity. Midnight to noon accounts for the remaining 33% of the activity.

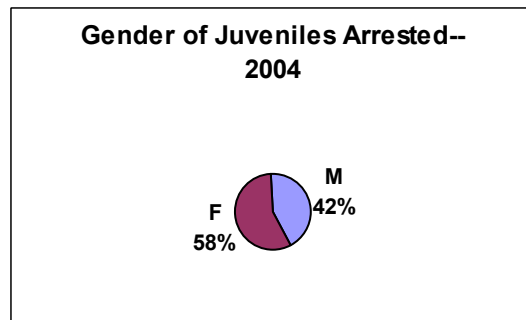
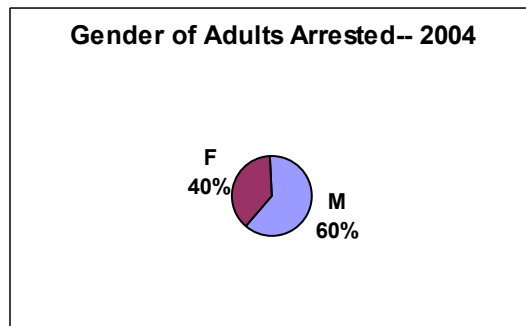
Arrested Persons:

There were 941 adults arrested and 231 juveniles taken into custody in 2004. One hundred persons received summons in lieu of physical arrest. Adults are persons over the age of seventeen and juveniles are those persons under the age of seventeen.

The ethnicity of the person taken into custody was:

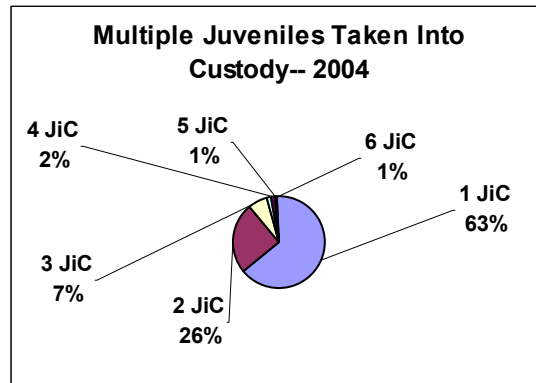
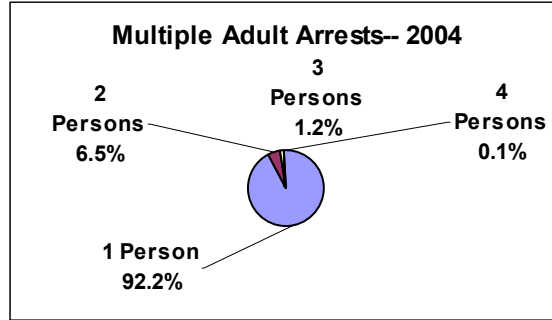


The gender of the persons taken into custody was:



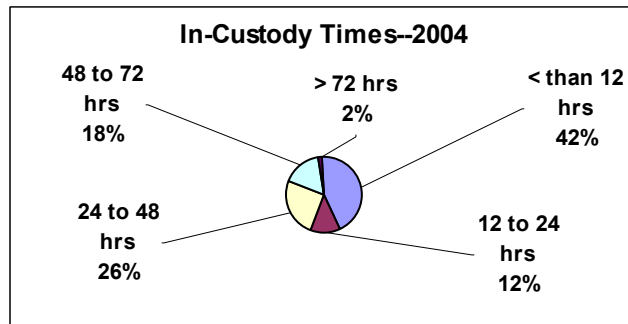
Multiple arrests:

Multiple arrests are tracked due to the manpower and time required to safely transport and process multiple prisoners from the same incident.

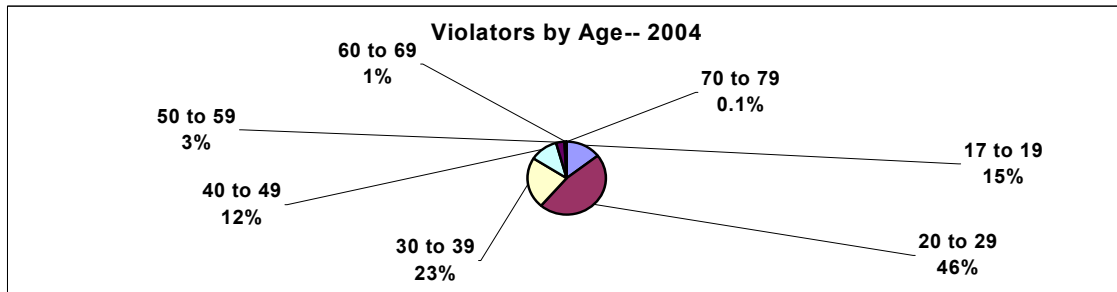


In Custody Times:

In custody times is the time that elapses from the time the person is booked until the person is released from custody.

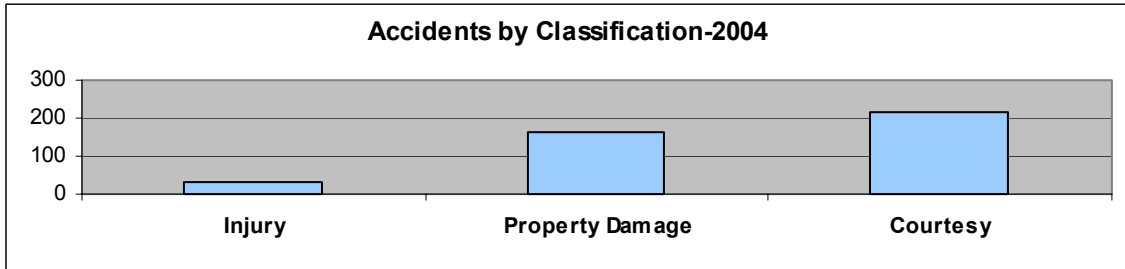


The age of the persons arrested was as follows:



Traffic Accidents:

There were 414 motor vehicle accidents in 2004. These accidents were of the following classifications:

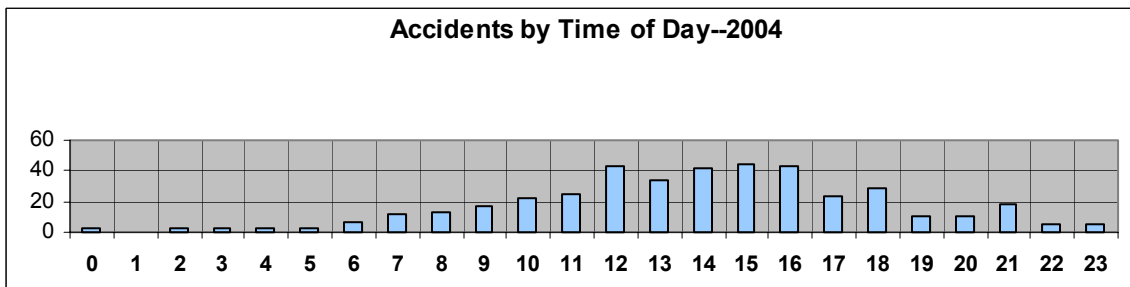
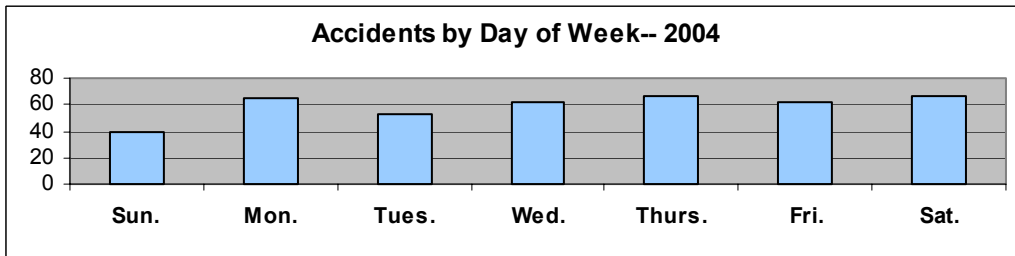


Injury accidents are the most serious of the accident classifications. These accidents involve personal injury to the driver or a passenger and may include major damage to the vehicles. Property damage accidents include the less serious accidents and accidents where one party left the scene of the accident. Courtesy reports are written as a service to the public on accidents that the Police Department does not have to take a report under State Law. The involved parties are given a copy of the accident report on the scene for them to forward to their insurance companies. These accidents occur mainly on the parking lots of the commercial areas of the City.

There were no fatal accidents in Crestwood in 2004.

Days of Week and Time of Day of Accidents:

Accidents occurred on the following days of the week and at the following times of the day:



Eighty-three percent of the accidents occurred between 0900 and 2100.

Contributing Causes:

Contributing circumstances are what the investigating Officers determine to be the cause of the accident. These are the causes that are listed on the state accident report form.

Contributing circumstances can be used to determine if some other factor is involved in the accident, such as sign placement or the need for some type of enforcement.

Contributing circumstances are not gathered on the Courtesy Reports.

This information was gathered on 197 accidents in 2004

| Accident Causes: | 2004 |
|---------------------------|-------------|
| Following Too Closely | 35 |
| Failed to Yield | 22 |
| None | 22 |
| Too Fast for Conditions | 19 |
| Improper Backing | 16 |
| Elec. Signal | 13 |
| Improper Turn | 11 |
| Improper Lane Usage | 9 |
| Alcohol | 6 |
| Physical Impairment | 3 |
| Vehicle Defects | 2 |
| Improper Start from Park | 2 |
| Improperly Stopped on RW | 1 |
| Improper Pass | 1 |
| Wrong Way-One Way | 1 |
| Inattention | 34 |
| Cell Phone | 2 |
| Stereo-Audio-Video Equip. | 1 |
| Passenger | 1 |
| Other | 30 |
| Total: | 197 |

Accident Locations:

| Locations | Total | | | | |
|----------------|------------|-----------------|---|-------------------|---|
| Watson | 175 | Acorn | 1 | General Grant | 2 |
| CWP | 96 | Apex | 1 | Glenwood | 1 |
| | | Arban | 1 | Holmes | 1 |
| Sappington | 44 | Banyon Tree | 1 | Laurel Hill | 1 |
| Old Sappington | 1 | Blackthorn | 1 | Mary Glen | 2 |
| I-44 | 11 | Brookview | 1 | Paddock | 1 |
| I-44 Ramp | 5 | Buxton | 1 | Park Crestwood | 1 |
| Big Bend | 18 | Camelot | 1 | Rayburn | 2 |
| Pardee Rd. | 9 | Camera | 1 | Reco | 1 |
| Pardee Ln. | 1 | Chatwood Terr. | 1 | Red Oak | 2 |
| Grant Rd. | 2 | Cherry Brook | 1 | Sanders | 1 |
| East Watson | 6 | Clover | 1 | Spellman | 1 |
| Garber | 0 | Coffey | 1 | Sturdy | 2 |
| Liggett | 1 | Colonel Dent | 1 | Tahiti | 1 |
| | | Conover | 2 | Trelane | 2 |
| | | Crestwood Dr | 1 | Watson Industrial | 2 |
| Total: | 414 | Crestwood Exec. | 1 | Whitecliff | 1 |
| | | Gayle | 1 | Wildwood | 2 |

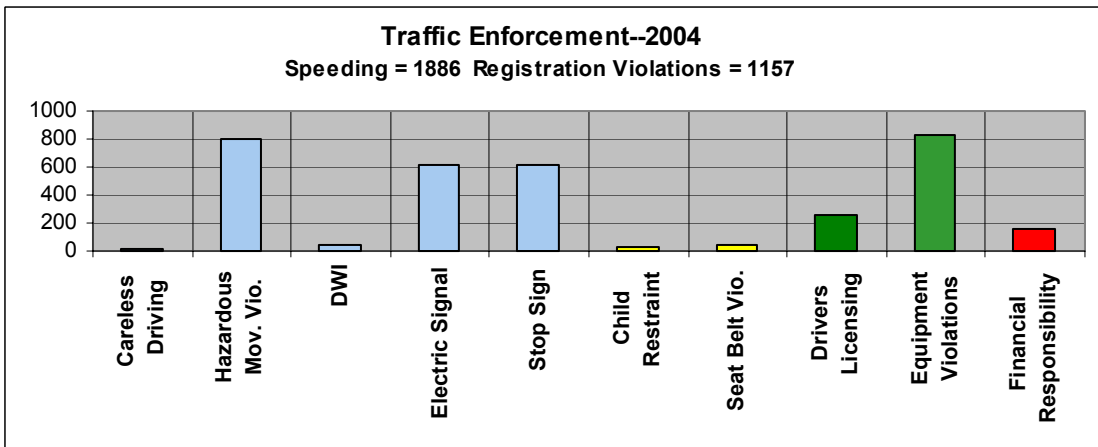
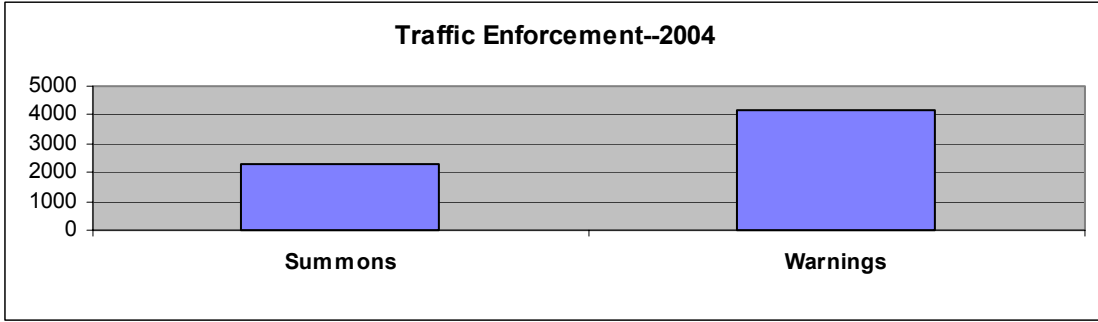
Accident Intersections:

| Accident Intersections: | | | 2004 |
|----------------------------|---|--------------------------------|------|
| Watson & Rock Hill | 2 | Sappington & Big Bend | 6 |
| Watson & Blackthorn | 1 | Sappington & Elmont | 2 |
| Watson & Grant | 3 | Sappington & Reco | 1 |
| Watson & Pardee Lane | 6 | Sappington & Twincrest | 1 |
| Watson & Brookview | 1 | Sappington & North Service Rd | 2 |
| Watson & Watson Industrial | 3 | Sappington & Watson | 2 |
| Watson & East Plaza Exit | 3 | Sappington & Carrimae | 1 |
| Watson & Park Crestwood | 3 | Sappington & Yorkshire Estates | 2 |
| Watson & Center Plaza Exit | 2 | Sappington & Old Sappington | 1 |
| Watson & Old Sappington | 7 | | |
| Watson & Sappington | 9 | Old Sappington & Lodge Pole | 1 |
| Watson & Glenwood | 1 | Pardee & Whitecliff Park Ln | 1 |
| Watson & Sturdy | 2 | Pardee & Rock Hill | 1 |
| Watson & Starling | 0 | | |

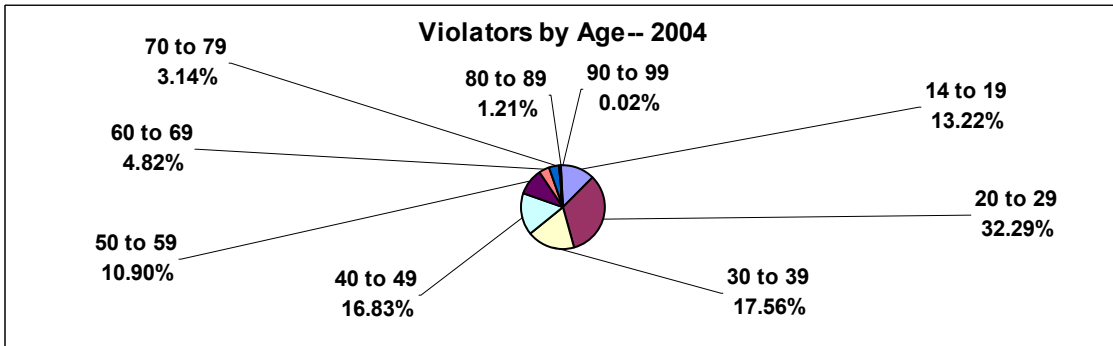
| | | | |
|-------------------------|---|-------------------------|-----------|
| Big Bend & Sappington | 1 | Grant & Flamingo | 1 |
| East Watson & Fern Glen | 1 | Holmes & Oakridge | 1 |
| East Watson & Manda | 1 | Pardee Ln. & Pardee Rd. | 1 |
| East Watson & Glenwood | 1 | Watson Ind. & Watson | 1 |
| Grant & Ridgewood | 1 | Total: | 73 |

Traffic Enforcement:

There were a total of 6429 traffic enforcement actions taken in 2004. The enforcement actions were divided as follows:



Age of the Violators:



Violation locations are on the next page:

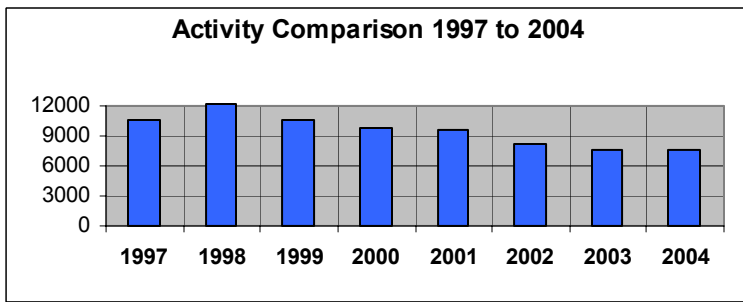
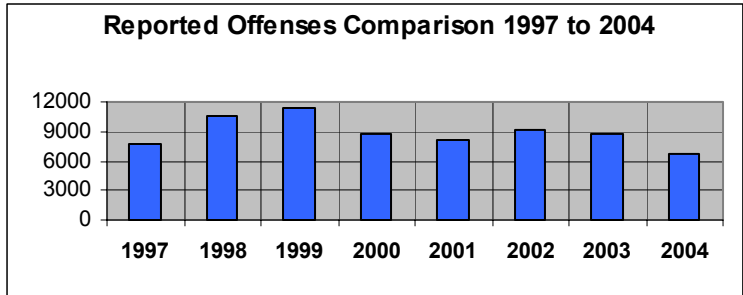
| Enforcement | | Locations | |
|----------------------------|------|--------------------------|-------------|
| Watson | 2875 | Grovena | 1 |
| CWP | 216 | Hartsdale | 1 |
| | | Harwich | 3 |
| Sappington | 1230 | Holmes | 2 |
| Old Sappington | 739 | Hutchins | 7 |
| I-44 | 9 | Lawndale | 1 |
| Big Bend | 11 | Lodge | 2 |
| Pardee Rd | 157 | Lodge Pole | 20 |
| Pardee Ln. | 226 | Manda | 2 |
| Grant Rd | 131 | Oakridge | 1 |
| East Watson | 115 | Paddock | 1 |
| Garber | 38 | Pardee Spur | 1 |
| Liggett | 164 | Park Crestwood | 8 |
| | | Pine Spray | 49 |
| Acorn | 1 | Pinellas | 2 |
| Arban | 5 | Pinewood | 5 |
| Bali | 1 | Rayburn | 50 |
| Barberton | 1 | Reco | 3 |
| Blackthorn | 1 | Red Oak | 7 |
| Brookview | 15 | Richter | 2 |
| Camera | 2 | Ridgewood | 14 |
| Capalia | 1 | Robyn | 2 |
| Carrimae | 16 | Rock Hill | 1 |
| Clover | 2 | Roger Lee | 1 |
| Craigwood | 2 | Rusdon | 1 |
| Crest Oak | 67 | Samoa | 2 |
| Crestwood Executive | 3 | Sanders | 13 |
| Crestwood Manor | 1 | Signature | 1 |
| Curwood | 2 | Spellman | 2 |
| Del Vista | 1 | Starling | 9 |
| Detjen | 5 | Sturdy | 17 |
| Diversey | 1 | Sunray | 10 |
| Eddie & Park | 3 | Tea Rose | 1 |
| Elmont | 3 | Trelane | 5 |
| Flamingo | 3 | Twin Spruce | 1 |
| Fox Creek | 2 | Twincrest | 30 |
| Gallop | 11 | Villa Crest | 3 |
| General Grant | 11 | Watson Industrial | 6 |
| Gillespie | 1 | Westglen | 11 |
| Glenfield | 1 | Whitecliff | 19 |
| Glenwood | 31 | Woodbine | 5 |
| Grant Farm Trail | 2 | Yorkshire Estates | 1 |
| | | | 6429 |

Communications:

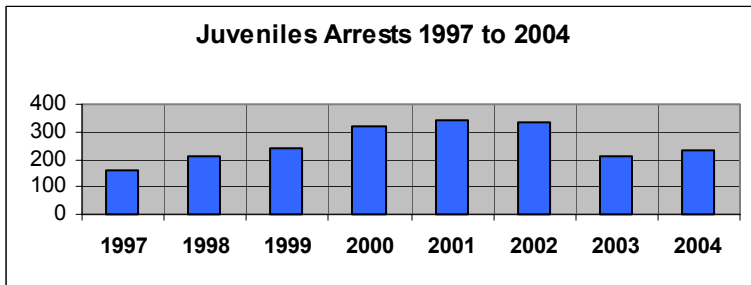
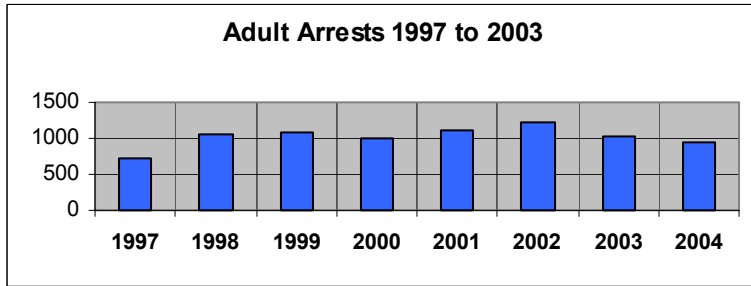
Communications handled over 64,296 telephone contacts and 5896 9-1-1 calls in 2004. This is a daily average of 177 telephone contacts and sixteen 9-1-1 calls.

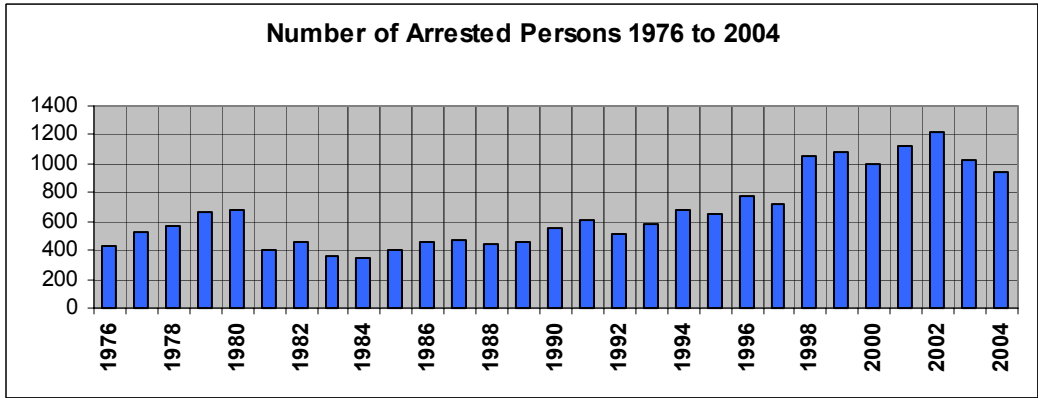
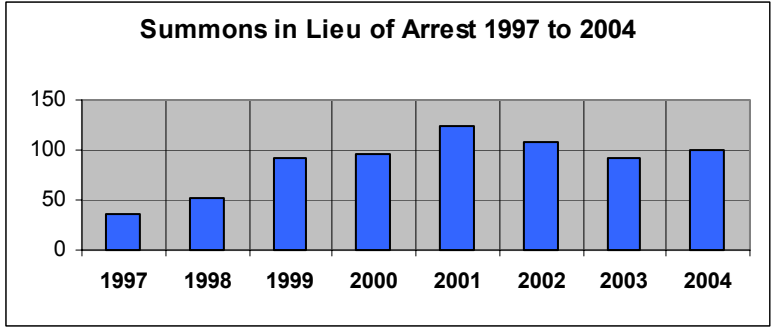
Year-to-Year Comparison:

Reported Offenses and Police Activity:

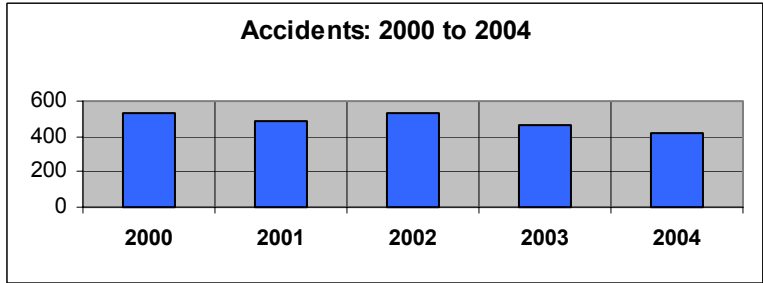


Persons Arrested:

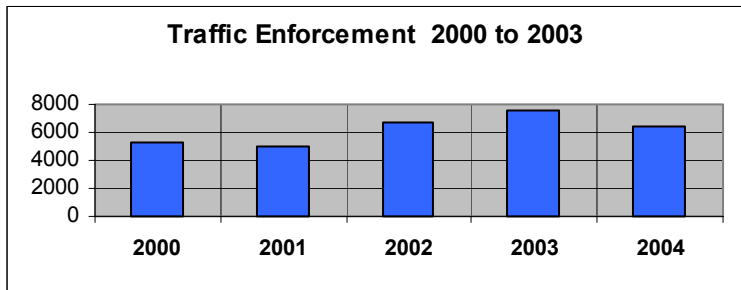




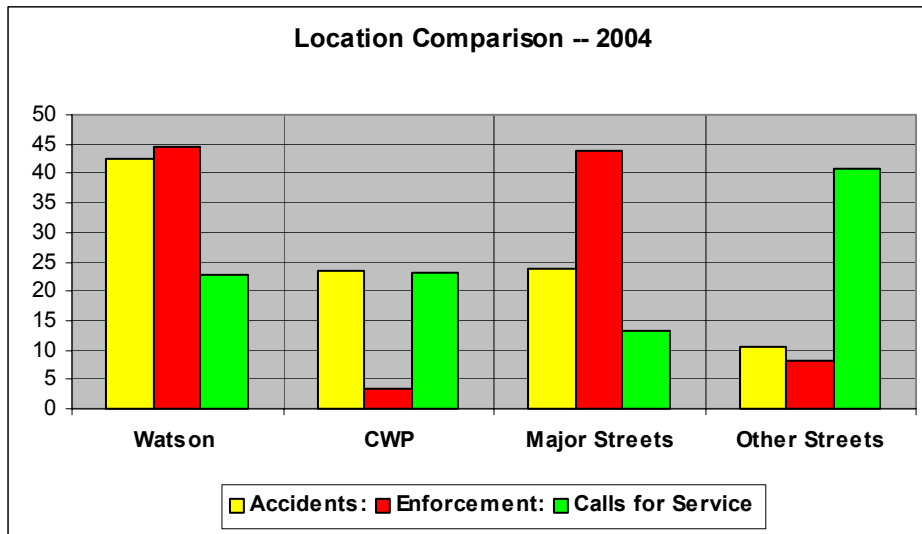
Accidents:



Traffic Enforcement:



Location Comparison:



This chart is a comparison of the percentage of accidents; enforcement and calls for service by the four major tracking areas in the city for the year of 2004. Watson is activity along Watson Road and CWP is activity in Crestwood Plaza. Major streets are the following streets that have been used to track accidents and enforcement for a length of time. They are:

- | | |
|----------------|-------------|
| Sappington | Pardee Lane |
| Old Sappington | Grant Road |
| I-44 | East Watson |
| Big Bend | Garber Road |
| Pardee Road | Liggett. |

Other streets are the remainder of the streets that are not included in one of the areas.

Call for Service Locations for 2004 starts on the next page:

Calls for Service Locations for 2004:

| Locations | Total | | | | |
|------------------|--------------|---------------------|----|-------------------|----|
| Watson | 473 | Captain Conn | 10 | Etherton | 7 |
| CWP | 420 | Carrimae | 4 | Eudora | 9 |
| | 0 | Cassia | 3 | Ewers | 24 |
| Sappington | 84 | Chasebury | 4 | Fern Glen | 12 |
| Old Sappington | 9 | Chatwood | 21 | Ferndale | 10 |
| I-44 | 35 | Cherry Brook | 25 | Fernleaf | 8 |
| Big Bend | 55 | Clay | 7 | Fieldcrest | 7 |
| Pardee Rd | 21 | Clover | 35 | Firebush | 6 |
| Pardee Ln. | 15 | Cloverlea | 1 | Firewood | 1 |
| Grant Rd | 19 | Clydesdale | 17 | Flamingo | 17 |
| East Watson | 17 | Coffey Ct. | 16 | Fournier | 7 |
| Garber | 7 | Coffey Dr. | 26 | Fourth | 7 |
| Liggett | 35 | Colonel Dent | 6 | Fox Creek Ct. | 13 |
| | | Conover | 30 | Fox Creek Dr. | 3 |
| Acorn | 10 | Conser | 1 | Fox Park | 50 |
| Aloha | 5 | Cordoba | 43 | Ft. Donelson | 7 |
| Amberley | 8 | Cornish | 2 | Ft. Henry | 6 |
| Anchorage | 14 | Craighurst | 23 | Gallop | 12 |
| Apex | 43 | Craigwood | 13 | Gayle | 14 |
| Appomottox | 3 | Crain | 7 | General Grant Ct. | 11 |
| Arban | 32 | Crest Oak | 52 | General Grant Ln. | 29 |
| Arrowwood | 13 | Crestfield | 2 | Gillespie | 7 |
| Aspen | 13 | Crestmoor | 7 | Glen Rose | 4 |
| Attucks | 6 | Crestwood Dr. | 19 | Glencrest | 3 |
| Ayres | 5 | Crestwood Executive | 20 | Glenfield | 23 |
| Bali | 13 | Crestwood Manor | 11 | Glenwood | 47 |
| Banbury | 32 | Crompton | 22 | Grant Farm Trail | 10 |
| Banyon | 5 | Curwood | 40 | Grant Haven | 15 |
| Banyon Tree | 11 | Dalcrest | 3 | Grant Park | 16 |
| Barberton | 5 | Dallwood | 15 | Grant Ridge | 3 |
| Bardmont | 5 | David Scott | 11 | Grantway | 2 |
| Belmar | 5 | Del Vista | 22 | Grantwood Cove | 3 |
| Beth | 2 | Denton | 19 | Grantwood Oaks | 4 |
| Blackthorn | 11 | Desmond | 3 | Grantwood Trails | 7 |
| Briarton | 12 | Deves | 4 | Green Springs | 3 |
| Brookview | 13 | Diane | 4 | Greencrest | 8 |
| Bull Run | 10 | Diversey | 39 | Greenview | 22 |
| Burnt Oak | 7 | Doercrest | 2 | Grovena | 18 |
| Buxton | 22 | Drew Terr. | 8 | Hartsdale | 7 |
| Camelot | 10 | Dublin | 1 | Harwich | 30 |
| Camera | 3 | Eddie & Park | 61 | Hatton | 4 |
| Capalia | 48 | Elmont | 14 | Hawkins | 11 |
| Capri | 6 | Elvado | 2 | Heather | 22 |

| | | | | | |
|--------------|----|-------------------|----|-------------------|----|
| Hemmingway | 5 | Norcross | 9 | Silver Crest | 5 |
| High | 4 | Oakmont | 4 | Sky Crest | 6 |
| High Hill | 10 | Oakridge | 2 | Spellman | 15 |
| Holmes | 3 | Oakwyck | 2 | Spitz | 4 |
| Honeywood | 3 | Paddock | 4 | Starling | 7 |
| Hutchins | 3 | Pardee Forest | 2 | Sturdy | 25 |
| Joann | 9 | Pardee Spur | 7 | Stylecrest | 1 |
| Joshua | 10 | Park Crestwood | 97 | Sun Country | 7 |
| Kathy | 4 | Parkshire | 14 | Sunray | 11 |
| Lantana | 4 | Paul Adrian | 3 | Tahiti | 13 |
| Laramie | 6 | Pine Spray | 16 | Tea Rose | 35 |
| Larchwood | 8 | Pinellas | 17 | Teaberry | 1 |
| Larsen | 7 | Pinewood | 3 | Tower | 1 |
| Laurel Crest | 15 | Ponderosa | 1 | Townhill | 17 |
| Laurel Hill | 7 | Queenston | 12 | Trelane | 57 |
| Lavant | 10 | Rayburn | 33 | Tremont | 5 |
| Lawndale | 7 | Raycrest | 2 | Trillum | 3 |
| Leawood | 26 | Reco | 38 | Twin Spruce | 1 |
| Lindenhurst | 2 | Red Oak | 44 | Twin Vista | 4 |
| Lodge | 10 | Richter | 4 | Twincrest | 17 |
| Lodge Pole | 34 | Ridgewood | 21 | Ulysses | 19 |
| Lopina | 7 | Robert Deves | 9 | Vicary | 3 |
| Lou | 4 | Robyn | 25 | Vauk | 19 |
| Lowill | 22 | Rock Forest | 3 | Villa Crest | 27 |
| Lurline | 1 | Rock Hill | 12 | Volz | 6 |
| Madeira | 10 | Roger Lee | 14 | Watson Industrial | 64 |
| Maebern | 4 | Rosaire | 7 | Watson Woods | 10 |
| Manda | 25 | Rosebay | 20 | West Old Watson | 3 |
| Maple Grove | 7 | Royal Arms | 21 | Westglen | 31 |
| Marsan | 3 | Rusdon | 16 | Westhaven | 9 |
| Mary Glen | 29 | Rusticwood Tr. | 6 | Whitecliff | 43 |
| Mastis | 2 | Samoa | 28 | Whitehaven | 5 |
| Meadowfern | 22 | Sanders | 57 | Wildwood | 12 |
| Medallion | 7 | Sappington Greens | 2 | Winterberry | 1 |
| Missy | 9 | Satinwood | 2 | Woodbine | 26 |
| Montego | 22 | Sessions | 9 | Woodhue | 5 |
| Morning Star | 19 | Sheryl Ann | 3 | Yolanda | 8 |
| Mountain Ash | 7 | Shoppers | 6 | Yorkshire Estates | 18 |
| Mountainair | 2 | Signature | 3 | | |